Virginia Department of Transportation

Aerial Overview - Plan Alternative 2

Route 681 Over Piney Run Bridge Replacement

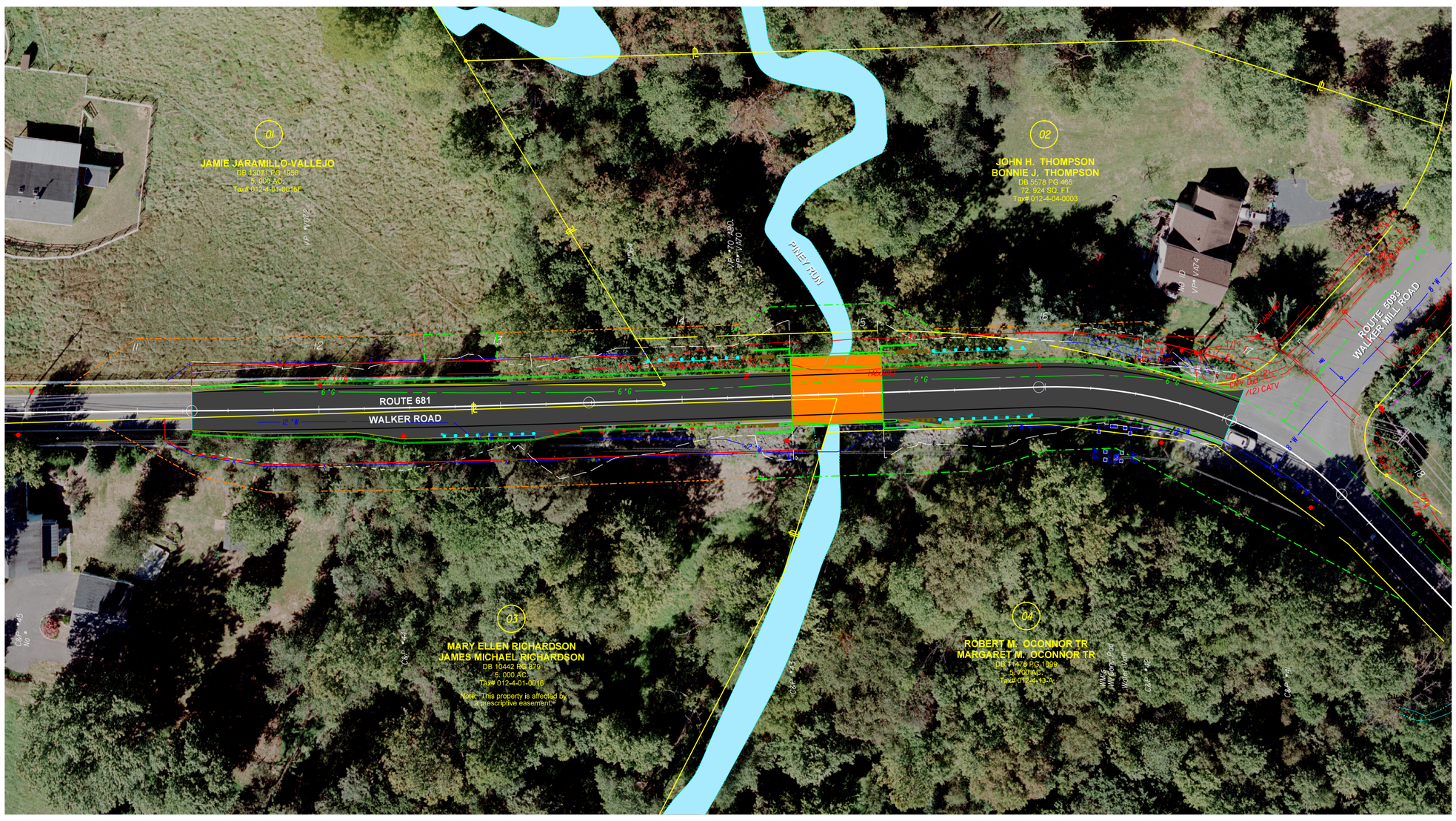

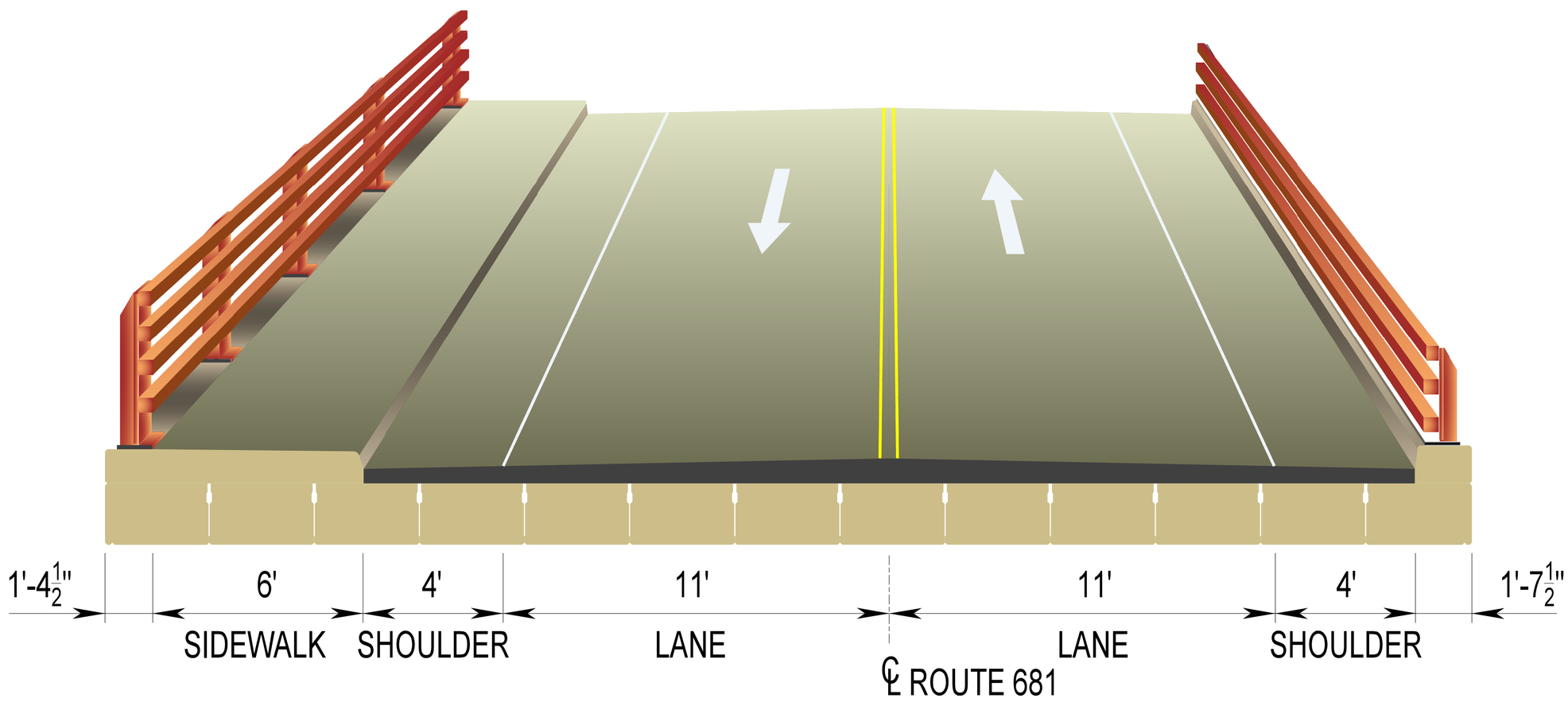

ALTERNATIVE 2 - 6' RAISED SIDEWALK ON WEST SIDE

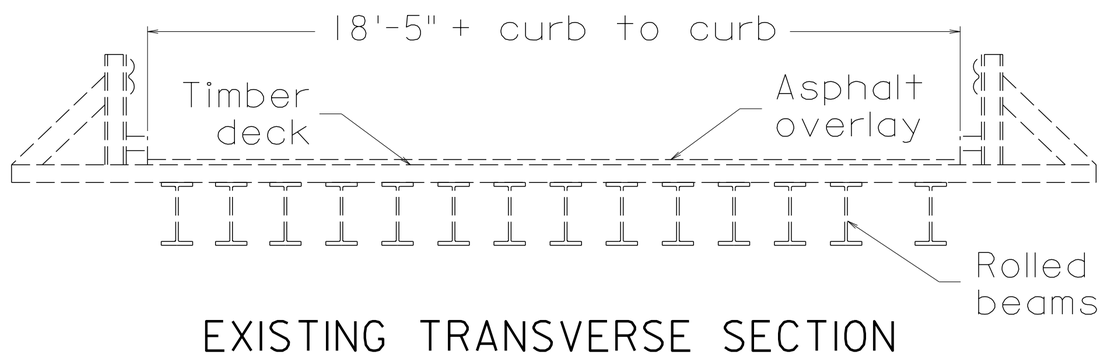

EXISTING TRANSVERSE SECTION

Project Location

Great Falls
Fairfax County

North Arrow & Scale

N

SCALE
0 50' 100' 150' 200'

Legend

- Proposed Road
- Proposed Bridge
- Existing Right of Way
- Existing Property Line
- Proposed Right of Way Line
- Proposed Permanent Drainage Easement
- Proposed Temp. Construction Easement
- Proposed Retaining Wall
- Proposed Limits of Construction - Cut
- Proposed Limits of Construction - Fill

Contact Information

Mr. Terry L. Yates, P.E.
Project Manager
Virginia Department of Transportation
4975 Alliance Drive
Fairfax, Va 22030

Comments may also be sent to:
meeting_comments@VDOT.Virginia.gov

Route 681 Over Piney Run
Great Falls, Virginia

0681-029-717
UPC 84383

These plans are unfinished and unapproved and are not to be used for any type of construction. Commonwealth of Virginia, Copyright 2015.