Aerial View - Project Improvements

Smithland Road (Route 720) over I-81 - Bridge Replacement

Virginia Department of Transportation

Project Location

North Arrow & Scale

N

SCALE
0 100' 200' 300' 400'

Legend

- Proposed Roadway
- Proposed Bridge
- Existing Drainage Feature
- Existing Utilities
- Demolition of Existing Bridge
- Demolition of Existing Pavement
- Proposed Limits of Construction - Cut
- Proposed Limits of Construction - Fill
- Property Line
- Existing Right of Way
- Proposed Right of Way Line
- Proposed Permanent Easement

Contact Information

Ronald L. Tabor, PE
Project Manager
Virginia Department of Transportation
811 Commerce Road
Staunton, VA 24402

Comments may also be sent to:
Ronald.Tabor@VDOT.Virginia.gov

NOTE:
Information must be postmarked, emailed or delivered to VDOT within 10 days of today's meeting (May 7, 2015) to be included in the public hearing record.

Smithland Road (Route 720) over I-81 - Bridge Replacement
Rockingham County, Virginia

0720-082-751, PE-101, RW-201, C-501, B-684
UPC 97112
Federal Project Number: BR-5115 (153)

These plans are unfinished and unapproved and are not to be used for any type of construction or the acquisition of right of way. Additional easements for utility relocations may be required beyond the proposed right-of-way shown on these plans.

(A) Smithland Road (Route 720)

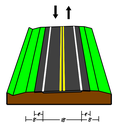

(B) Smithland Road (Route 720)

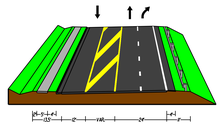

(I) Old Furnace Road (Route 718)/ Spur A

(C) Smithland Road/Old Furnace Road (Route 720/718)

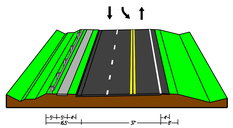

(D) Smithland Road/Old Furnace Road (Route 720/718)/Spur A

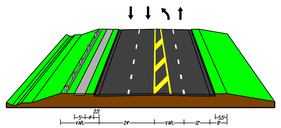

(E) Smithland Road (Route 720)

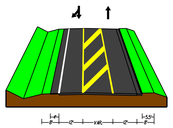

(F) Smithland Road (Route 720)

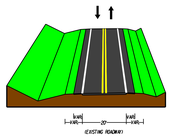

(G) Old Furnace Road (Route 718)

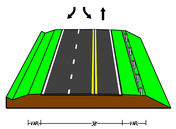

(H) Buffalo Drive (Route F238)

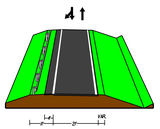
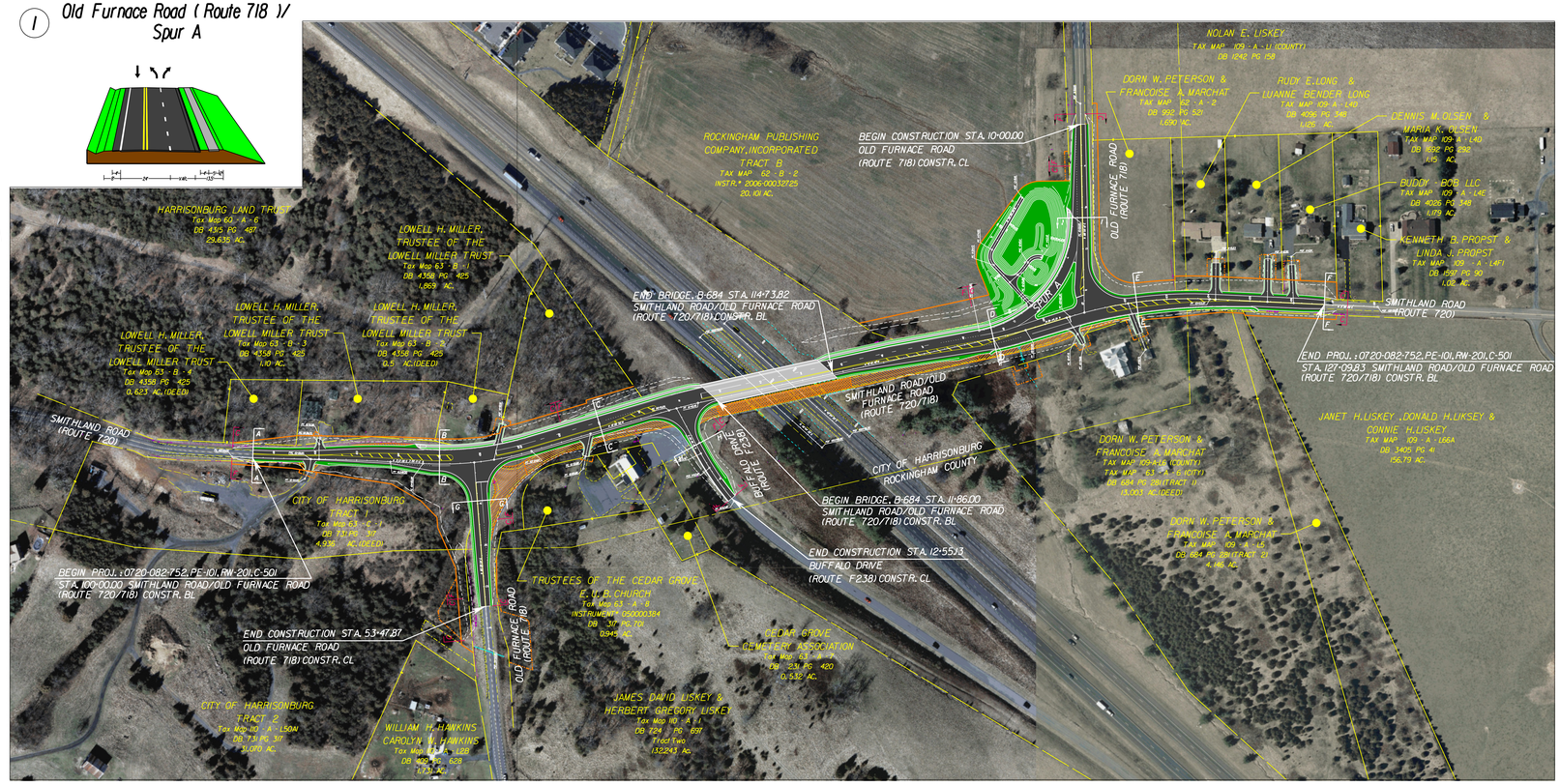
Note: Sections are Not to Scale