PROJECT MANAGER WAYNE E. LIGHTFOOT, (703) 259-3223
SURVEYED BY LEON E. TREUTLE, L.S. (703) 259-3224
DESIGN SUPERVISED BY ROBERT G. REED, P.E. (703) 352-7188
DESIGNED BY PARSONS TRANSPORTATION GROUP, INC. (703) 934-2300

REVISED	STATE	STATE ROUTE	STATE PROJECT	SHEET NO.
	VA.	784	0784-076-048, PE-101 RW-201, M-501	3

DESIGN FEATURES RELATING TO CONSTRUCTION OR TO REGULATION AND CONTROL OF TRAFFIC MAY BE SUBJECT TO CHANGE AS DEEMED NECESSARY BY THE DEPARTMENT

VDOT (Division) or Co. Name (Location), Virginia (TECHNICAL DISCIPLINE)

VDOT (Division) or Co. Name (Location), Virginia (TECHNICAL DISCIPLINE)

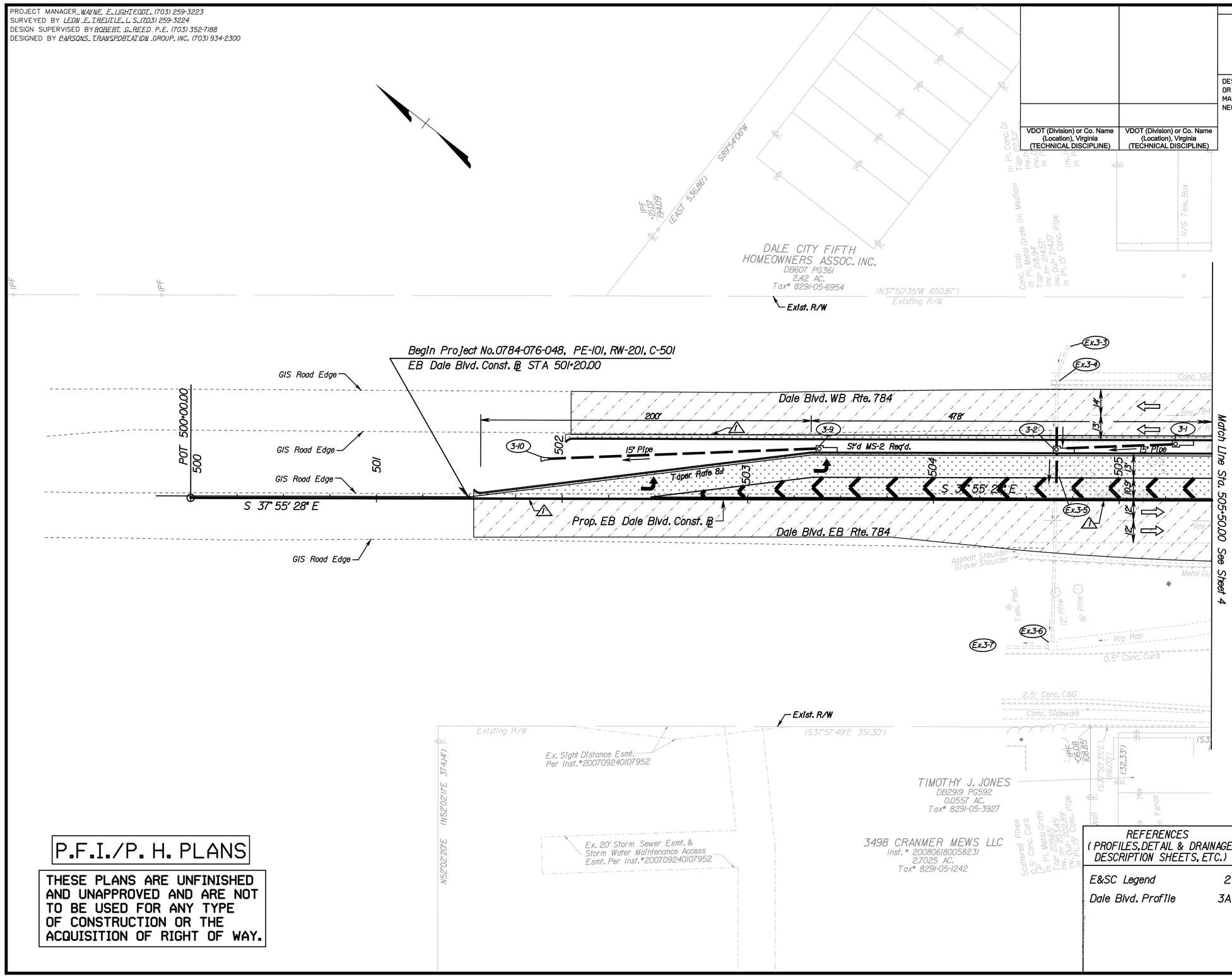

NOTES:

Full Depth Vertical Sawcut

LEGEND

"Note: Dot-dot-dashed lines denote temporary easements."
Or "Note: Dot-dashed lines denote permanent easements."
Or "Note: Dot-dashed lines denote utility easements."

C Denotes Construction Limits In Cuts
F Denotes Construction Limits In Fills
Denotes Demolition of Pavement
Denotes Planing and Resurfacing of Pavement
Denotes Full Depth Pavement

SCALE 0 25' 50'

REFERENCES (PROFILES, DETAIL & DRAINAGE DESCRIPTION SHEETS, ETC.)

E&SC Legend	2
Dale Blvd. Profile	3A

P.F.I./P. H. PLANS

THESE PLANS ARE UNFINISHED AND UNAPPROVED AND ARE NOT TO BE USED FOR ANY TYPE OF CONSTRUCTION OR THE ACQUISITION OF RIGHT OF WAY.

PROJECT	SHEET NO.
0784-076-048	3

PROJECT MANAGER WAYNE E. LIGHTFOOT (703) 259-3223
SURVEYED BY LEON E. TREUTLE, L.S. (703) 259-3224
DESIGN SUPERVISED BY ROBERT G. REED P.E. (703) 352-7188
DESIGNED BY PARSONS TRANSPORTATION GROUP, INC. (703) 934-2300

REVISED	STATE	ROUTE	PROJECT	SHEET NO.
	VA.	784	0784-076-048, RW-201 M-501	4

DESIGN FEATURES RELATING TO CONSTRUCTION OR TO REGULATION AND CONTROL OF TRAFFIC MAY BE SUBJECT TO CHANGE AS DEEMED NECESSARY BY THE DEPARTMENT

VDOT (Division) or Co. Name (Location), Virginia (TECHNICAL DISCIPLINE)

VDOT (Division) or Co. Name (Location), Virginia (TECHNICAL DISCIPLINE)

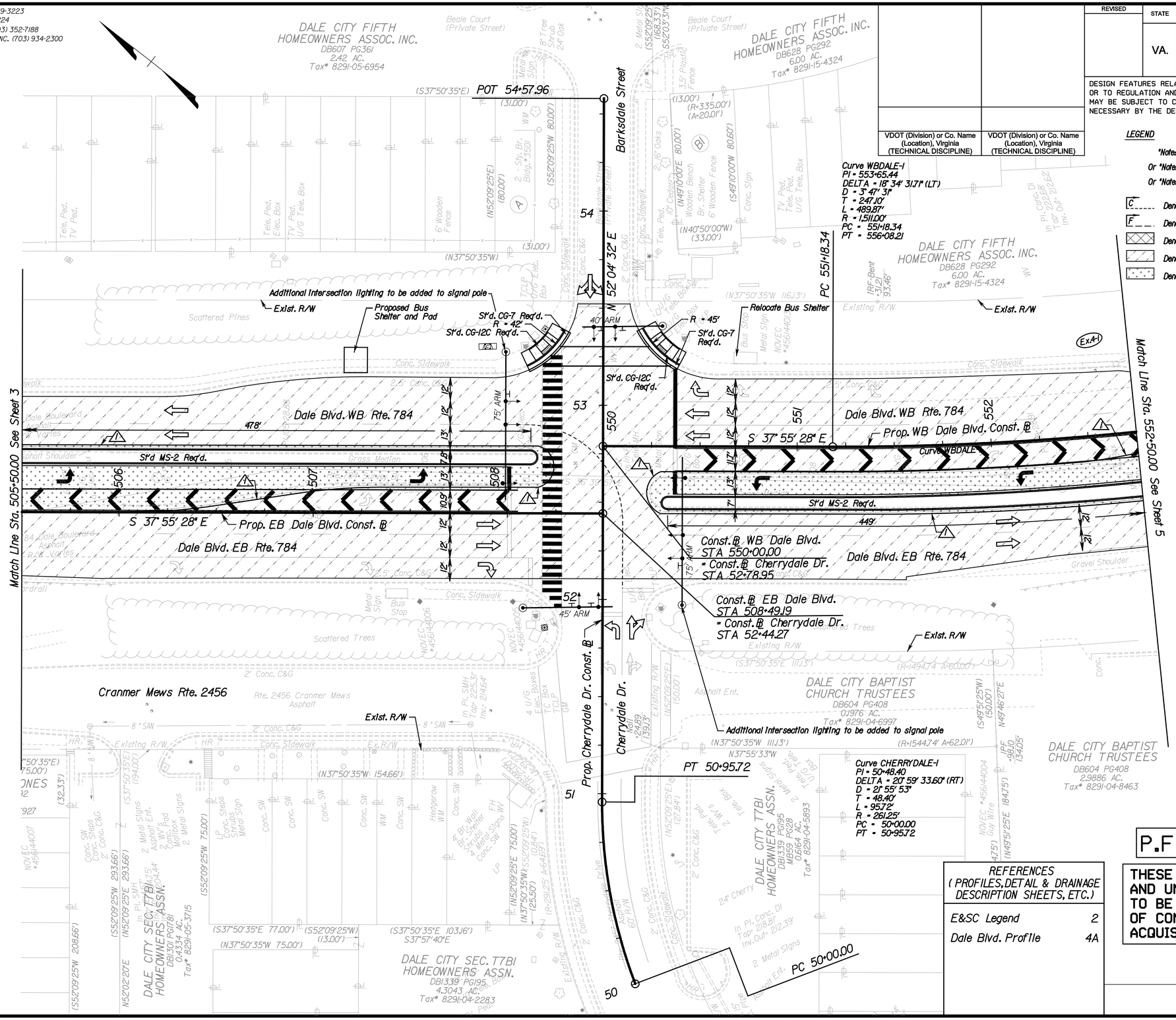

LEGEND

"Note: Dot-dot-dashed lines denote temporary easements."
Or "Note: Dot-dashed lines denote permanent easements."
Or "Note: Dot-dashed lines denote utility easements."

- C ---- Denotes Construction Limits In Cuts
- F ---- Denotes Construction Limits In Fills
- Denotes Demolition of Pavement
- Denotes Planing and Resurfacing of Pavement
- Denotes Full Depth Pavement

NOTES:

△ Full Depth Vertical Sawcut

REFERENCES (PROFILES, DETAIL & DRAINAGE DESCRIPTION SHEETS, ETC.)	
E&SC Legend	2
Dale Blvd. Profile	4A

P.F.I./P. H. PLANS

THESE PLANS ARE UNFINISHED AND UNAPPROVED AND ARE NOT TO BE USED FOR ANY TYPE OF CONSTRUCTION OR THE ACQUISITION OF RIGHT OF WAY.

SCALE 0 25' 50'

PROJECT	SHEET NO.
0784-076-048	4

PROJECT MANAGER WAYNE E. LIGHTFOOT (703) 259-3223
SURVEYED BY LEON E. TREUTLE, L.S. (703) 259-3224
DESIGN SUPERVISED BY ROBERT G. REED P.E. (703) 352-7188
DESIGN BY PARSONS TRANSPORTATION GROUP, INC. (703) 934-2300

VDOT (Division) or Co. Name (Location), Virginia (TECHNICAL DISCIPLINE)	VDOT (Division) or Co. Name (Location), Virginia (TECHNICAL DISCIPLINE)

REVISED	STATE	STATE ROUTE	STATE PROJECT	SHEET NO.
	VA.	784	0784-076-048, RW-201 M-501	5

DESIGN FEATURES RELATING TO CONSTRUCTION OR TO REGULATION AND CONTROL OF TRAFFIC MAY BE SUBJECT TO CHANGE AS DEEMED NECESSARY BY THE DEPARTMENT

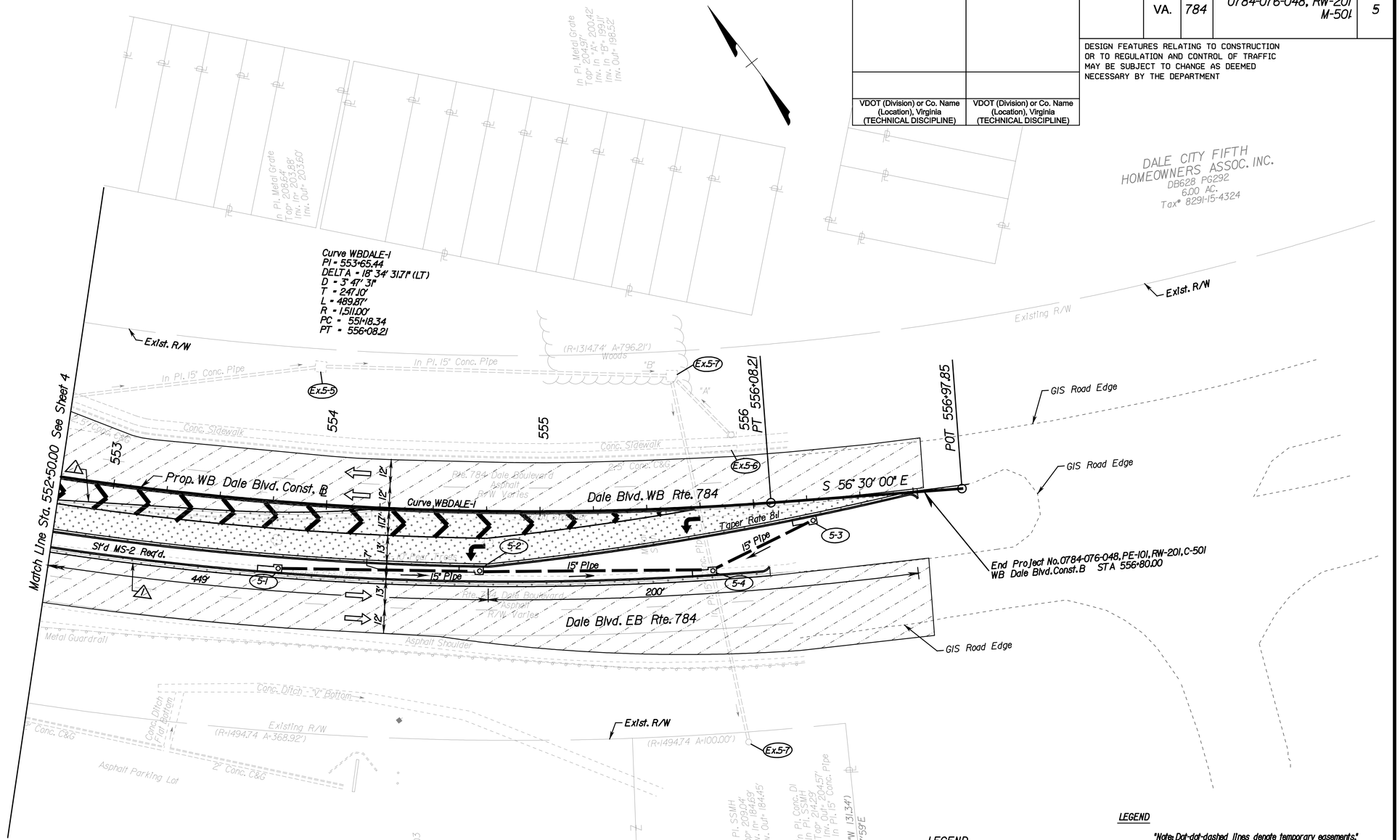

P.F.I./P. H. PLANS

THESE PLANS ARE UNFINISHED AND UNAPPROVED AND ARE NOT TO BE USED FOR ANY TYPE OF CONSTRUCTION OR THE ACQUISITION OF RIGHT OF WAY.

LEGEND

Full Depth Vertical Sawcut

REFERENCES (PROFILES, DETAIL & DRAINAGE DESCRIPTION SHEETS, ETC.)	
E&SC Legend	2
Dale Blvd. Profile	5A

LEGEND

"Note: Dot-dot-dashed lines denote temporary easements."
Or "Note: Dot-dashed lines denote permanent easements."
Or "Note: Dot-dashed lines denote utility easements."

C Denotes Construction Limits In Cuts
F Denotes Construction Limits In Fills
Denotes Demolition of Pavement
Denotes Planing and Resurfacing of Pavement
Denotes Full Depth Pavement

SCALE 0 25' 50'

PROJECT	SHEET NO.
0784-076-048	5