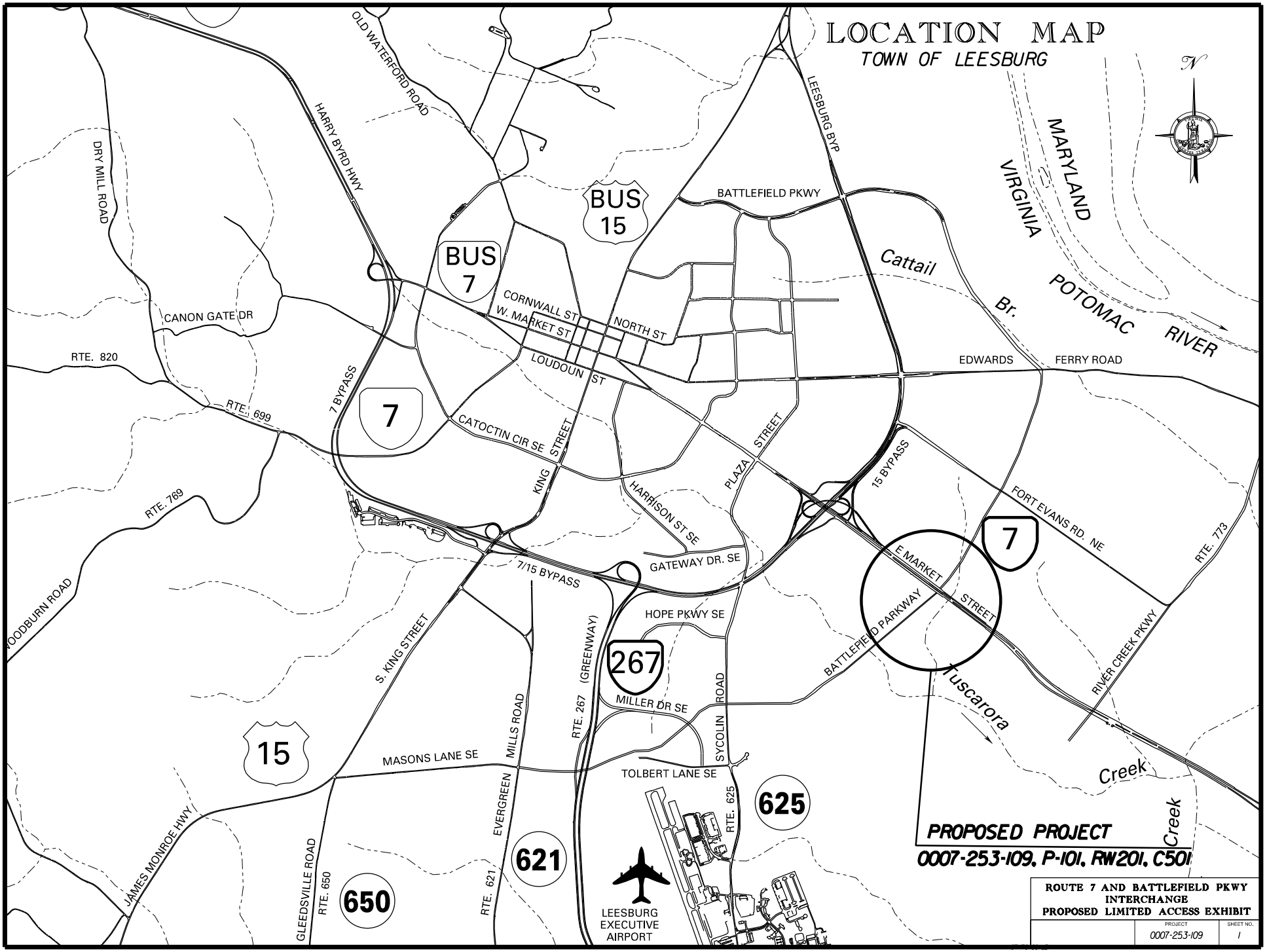

05/31/2019 9:26:47 AM

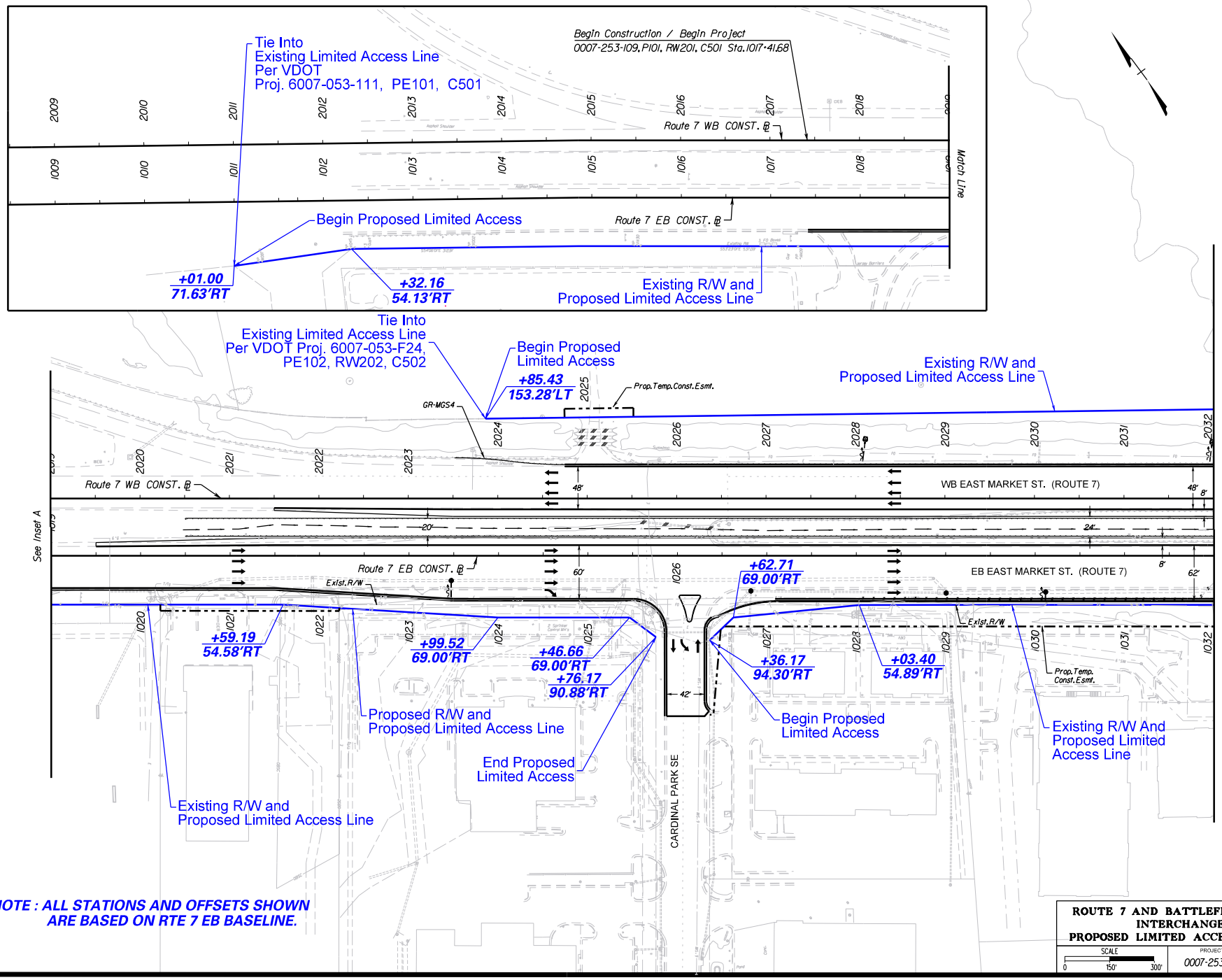

NOTE : ALL STATIONS AND OFFSETS SHOWN ARE BASED ON RTE 7 EB BASELINE.

ROUTE 7 AND BATTLEFIELD PKWY INTERCHANGE
PROPOSED LIMITED ACCESS EXHIBIT

SCALE	PROJECT	SHEET NO.
0 150' 300'	0007-253-109	2

05/31/2019 9:26:53 AM

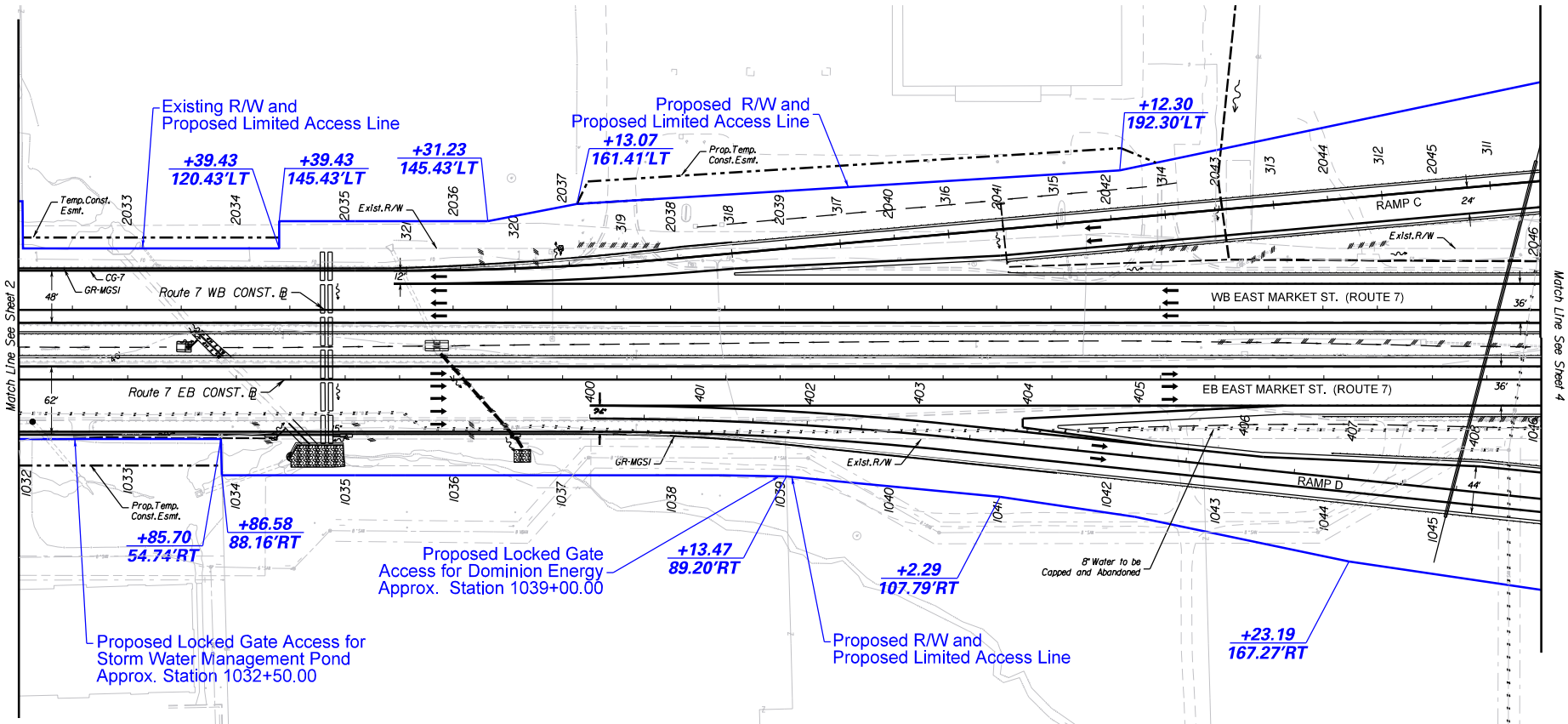

NOTE : ALL STATIONS AND OFFSETS SHOWN ARE BASED ON RTE 7 EB BASELINE.

ROUTE 7 AND BATTLEFIELD PKWY INTERCHANGE
PROPOSED LIMITED ACCESS EXHIBIT

SCALE	PROJECT	SHEET NO.
0 150' 300'	0007-253-109	3

05/31/2019 9:26:59 AM

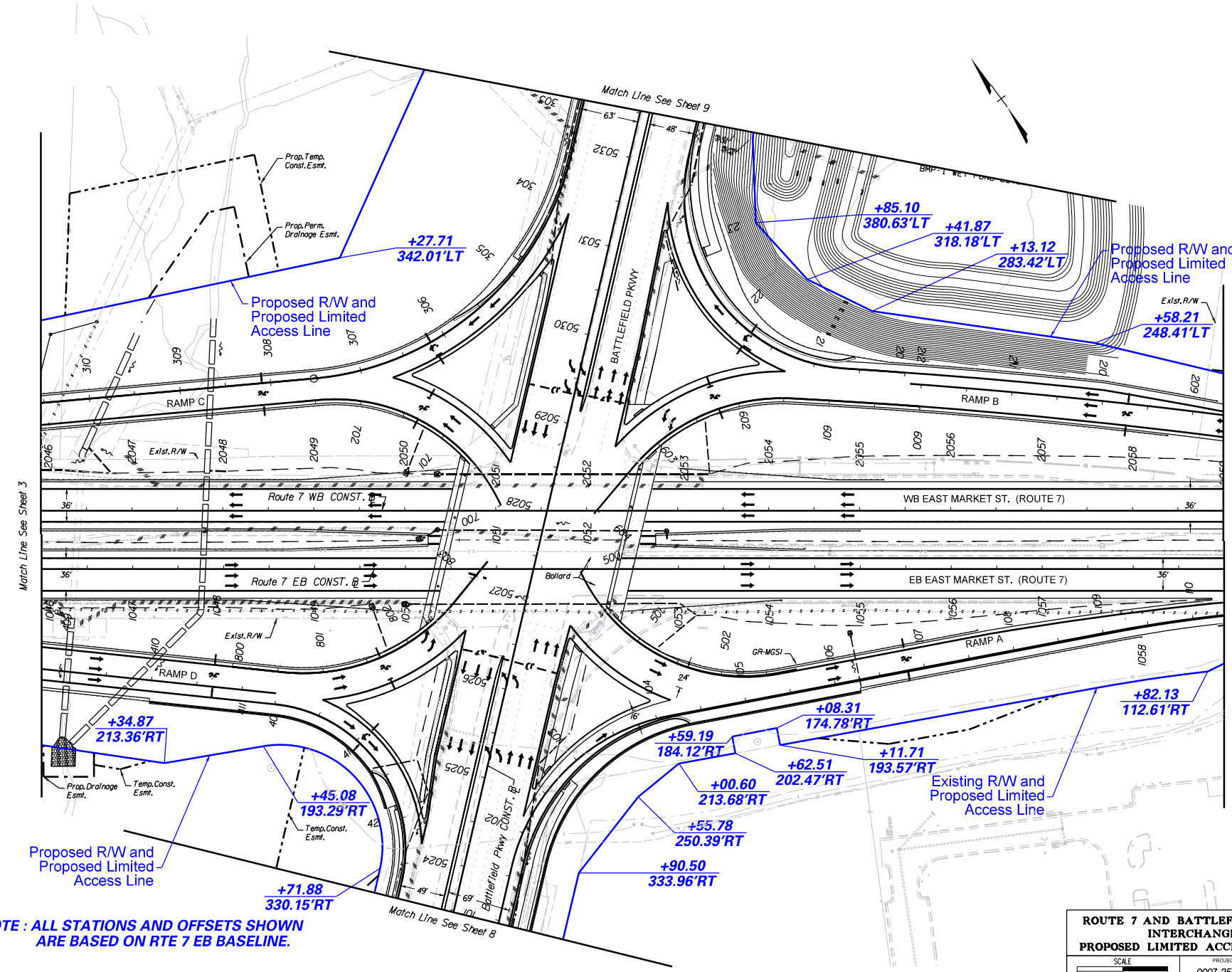

NOTE : ALL STATIONS AND OFFSETS SHOWN ARE BASED ON RTE 7 EB BASELINE.

ROUTE 7 AND BATTLEFIELD PKWY INTERCHANGE
PROPOSED LIMITED ACCESS EXHIBIT

SCALE	PROJECT	SHEET NO.
0 150' 300'	0007-253-109	4

05/31/2019 9:27:04 AM

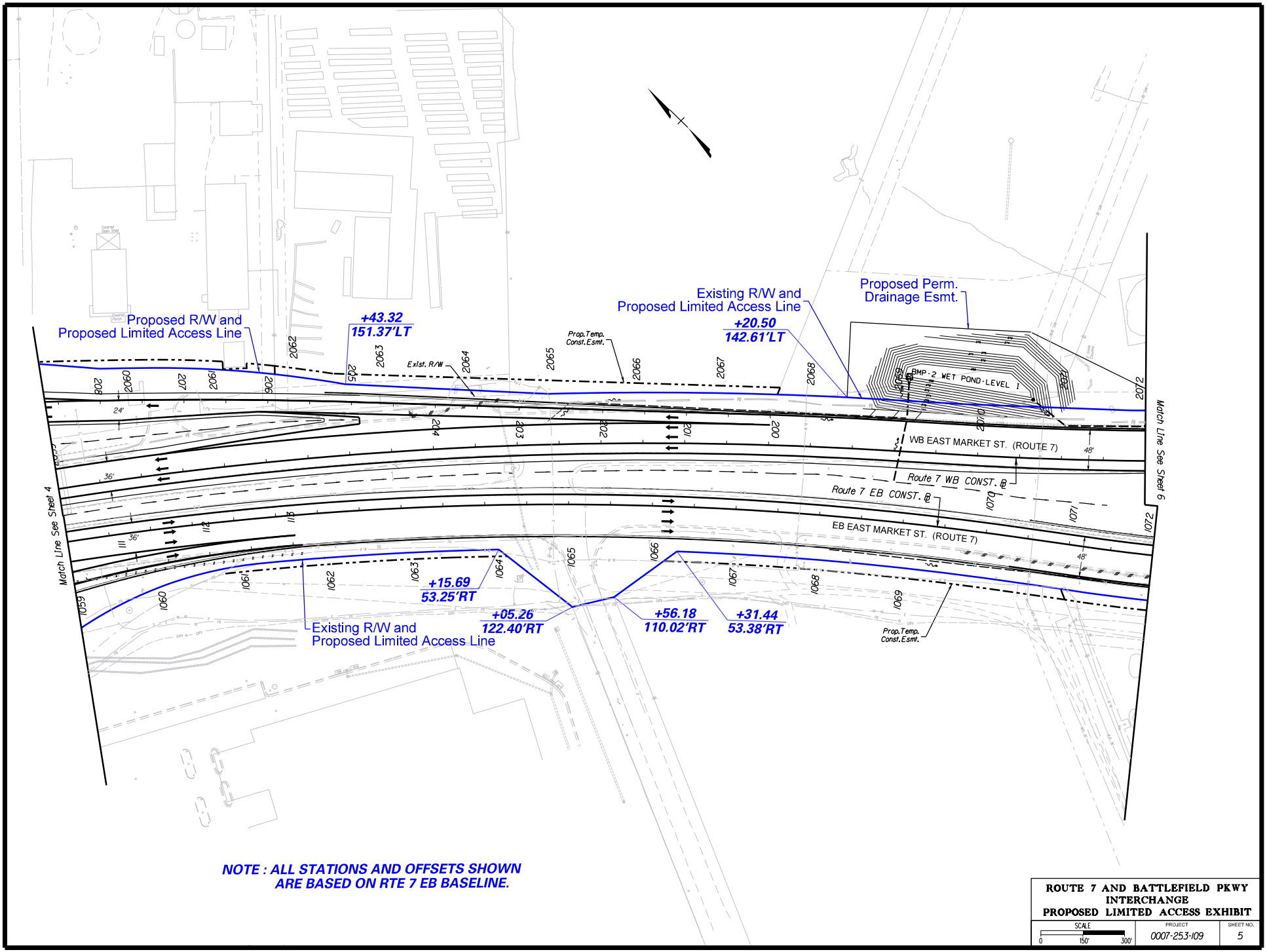

NOTE : ALL STATIONS AND OFFSETS SHOWN ARE BASED ON RTE 7 EB BASELINE.

ROUTE 7 AND BATTLEFIELD PKWY INTERCHANGE
PROPOSED LIMITED ACCESS EXHIBIT

SCALE	PROJECT	SHEET NO.
0 150' 300'	0007-253-109	5

05/31/2019 9:27:09 AM

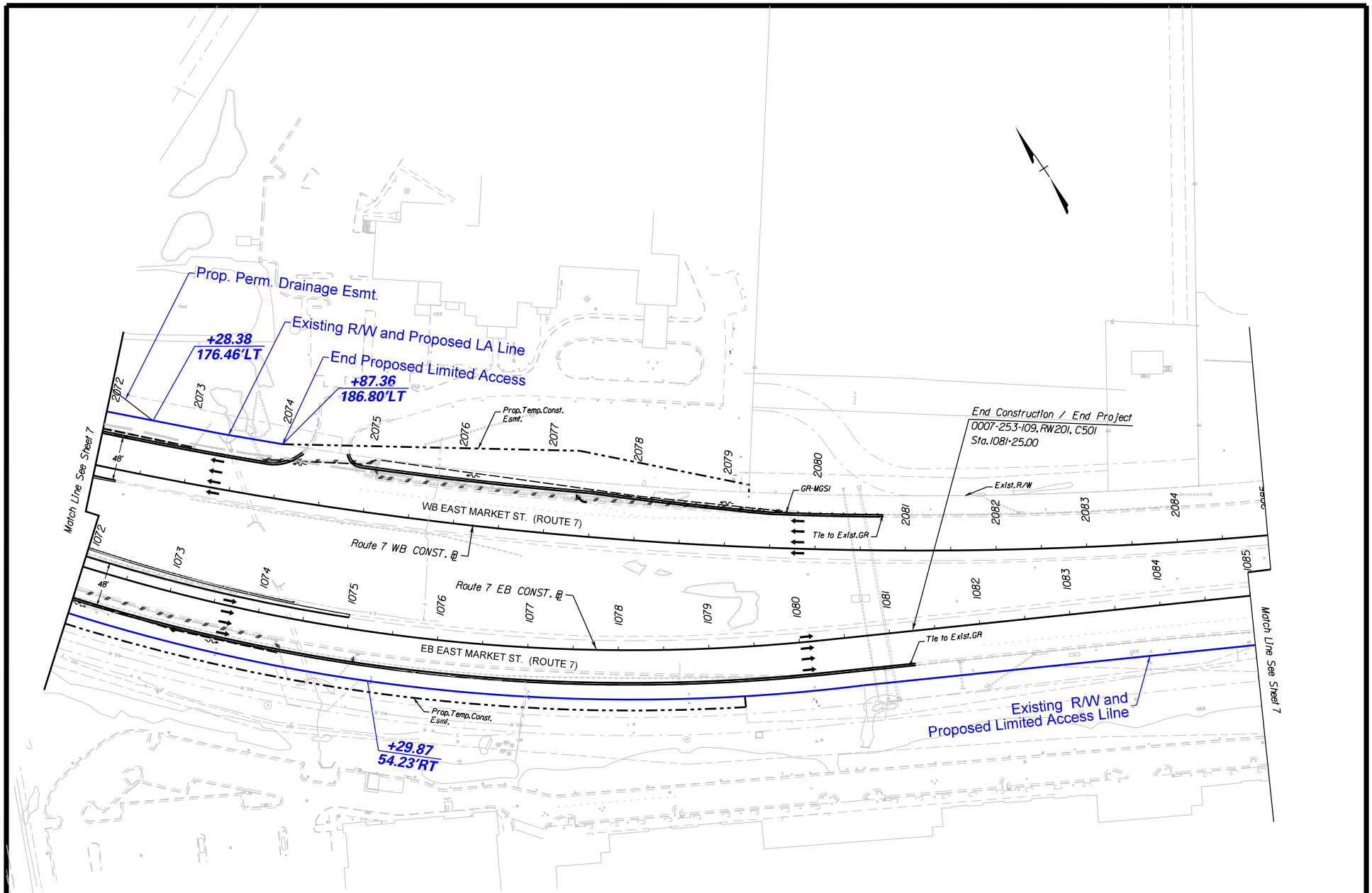

NOTE : ALL STATIONS AND OFFSETS SHOWN ARE BASED ON RTE 7 EB BASELINE.

ROUTE 7 AND BATTLEFIELD PKWY INTERCHANGE PROPOSED LIMITED ACCESS EXHIBIT		
SCALE 0 150' 300'	PROJECT 0007-253-109	SHEET NO. 6

05/31/2019 9:27:14 AM

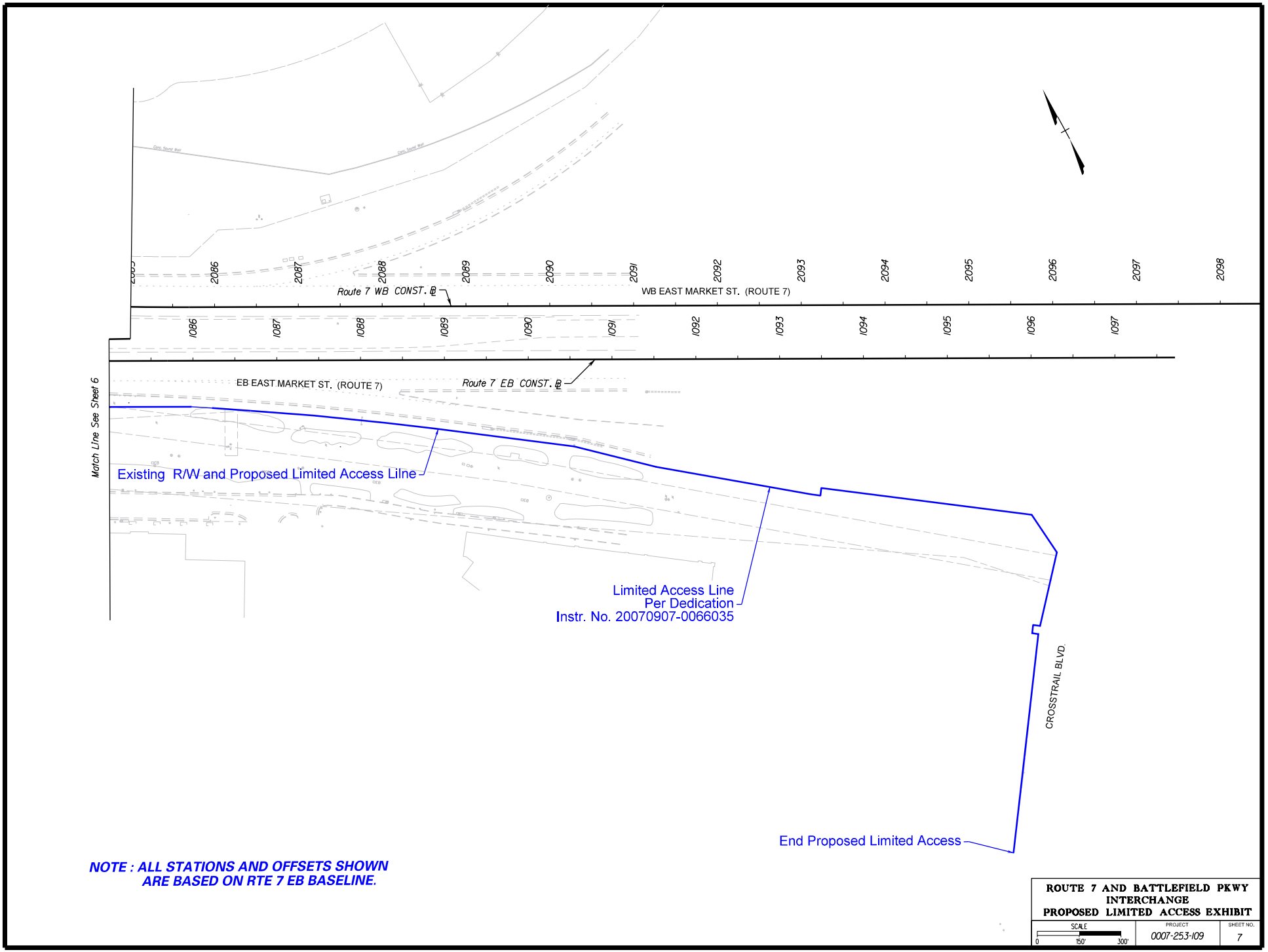

NOTE : ALL STATIONS AND OFFSETS SHOWN ARE BASED ON RTE 7 EB BASELINE.

ROUTE 7 AND BATTLEFIELD PKWY INTERCHANGE
PROPOSED LIMITED ACCESS EXHIBIT

SCALE	PROJECT	SHEET NO.
0 150' 300'	0007-253-109	7

05/31/2019 9:27:19 AM

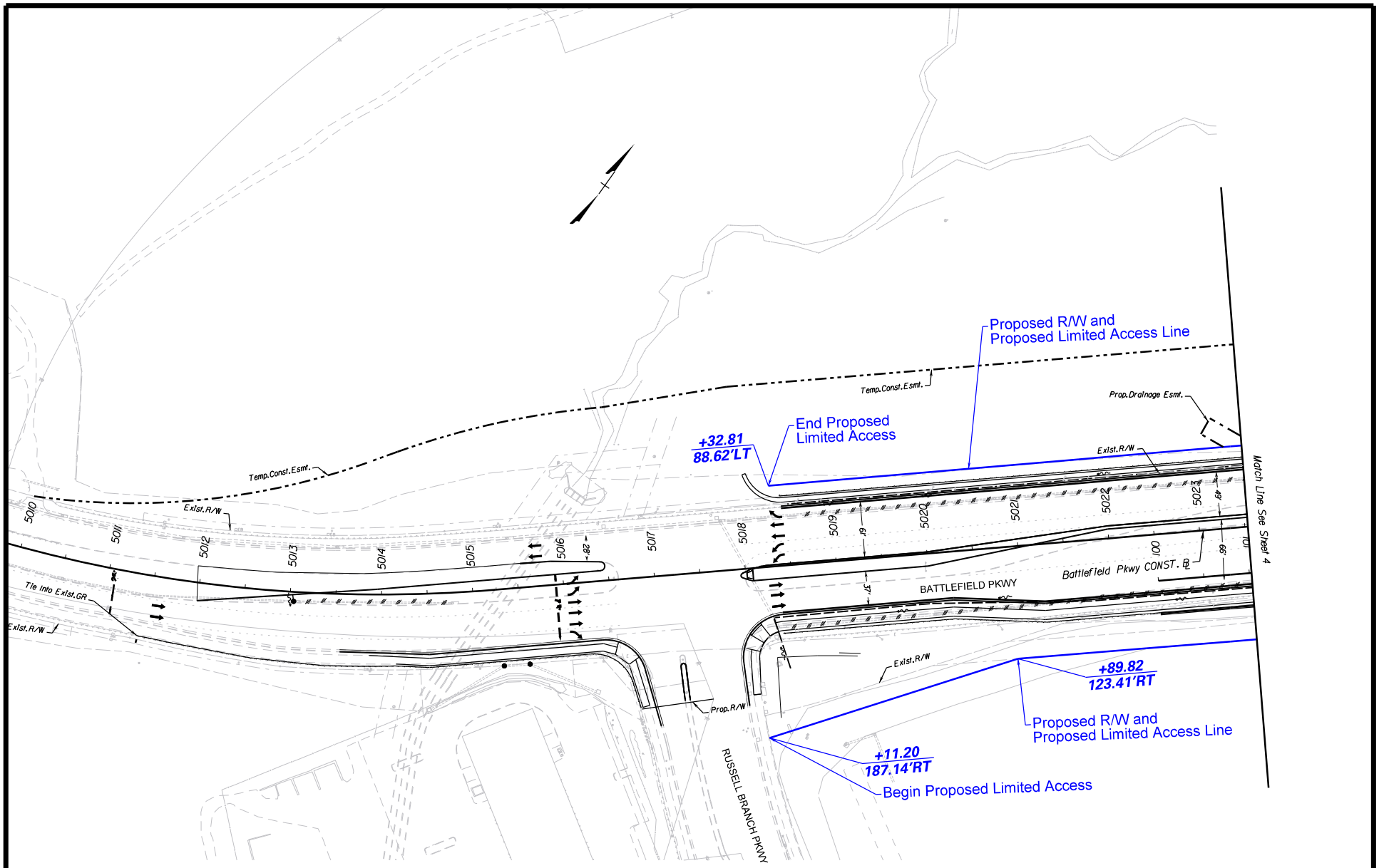

NOTE : ALL STATIONS AND OFFSETS SHOWN ARE BASED ON BATTLEFIELD PARKWAY BASELINE.

ROUTE 7 AND BATTLEFIELD PKWY INTERCHANGE
PROPOSED LIMITED ACCESS EXHIBIT

SCALE	PROJECT	SHEET NO.
0 150' 300'	0007-253-109	8

05/31/2019 9:27:24 AM

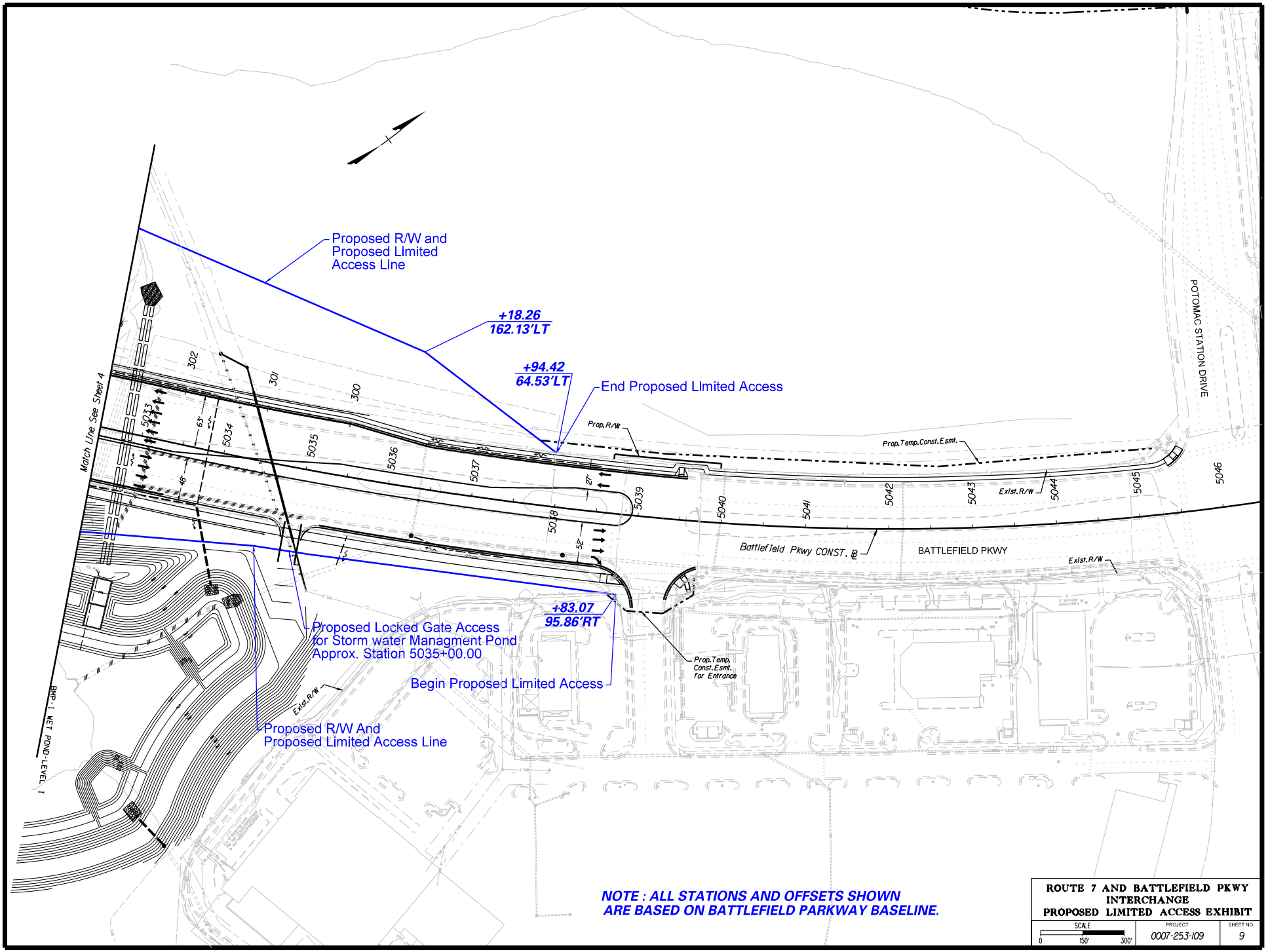

05/31/2019 9:27:30 AM