\\mawald\checkin\31698\GIS\project\I81-2000-existing-final2.mxd

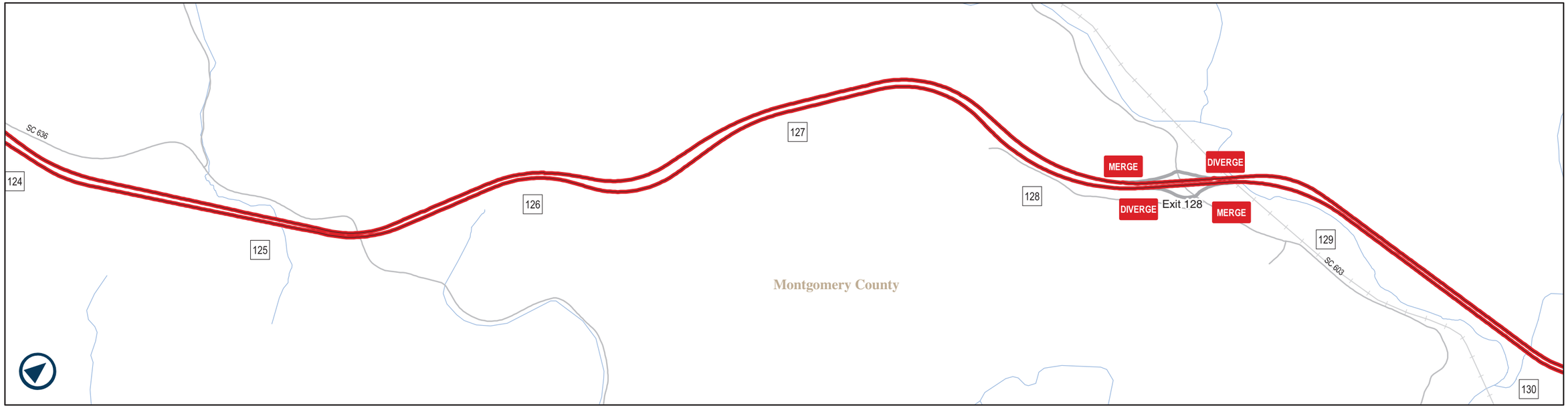

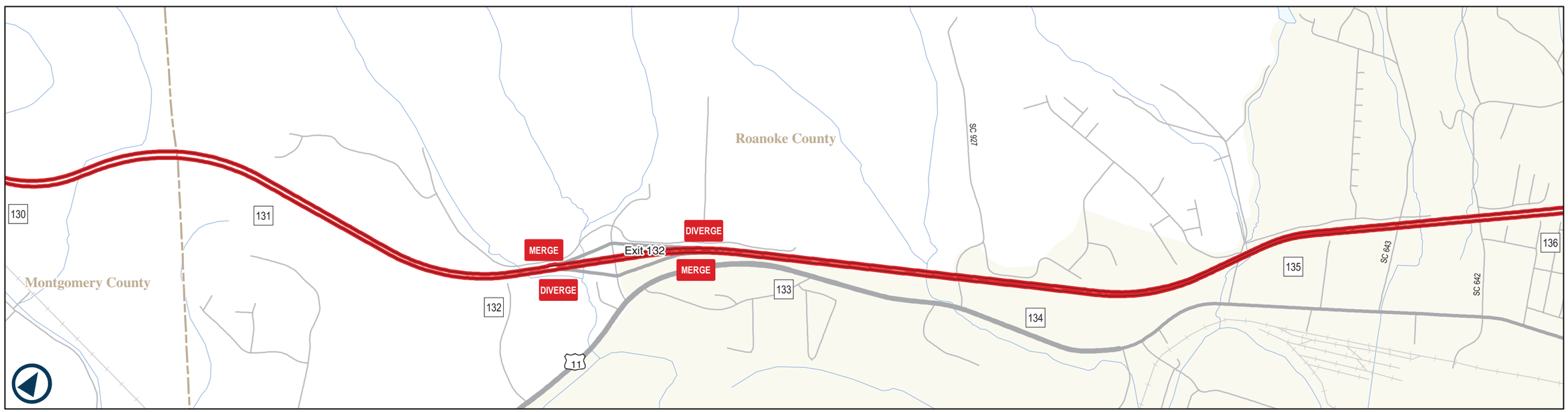

Milepost

Ramp LOS			Mainline LOS
Ramp	MERGE	A/B	A/B
Ramp	MERGE	C Urban	C Urban
Ramp	MERGE	C Rural	C Rural
Ramp	MERGE	D	D
Ramp	MERGE	E/F	E/F

Future Corridor Conditions

Sheet 12 of 29

0 1,000 2,000 Feet

Figure 4-9

I-81 CORRIDOR IMPROVEMENT STUDY

\\mawald\checkin\31698\GIS\project\I81-2000-existing-final2.mxd

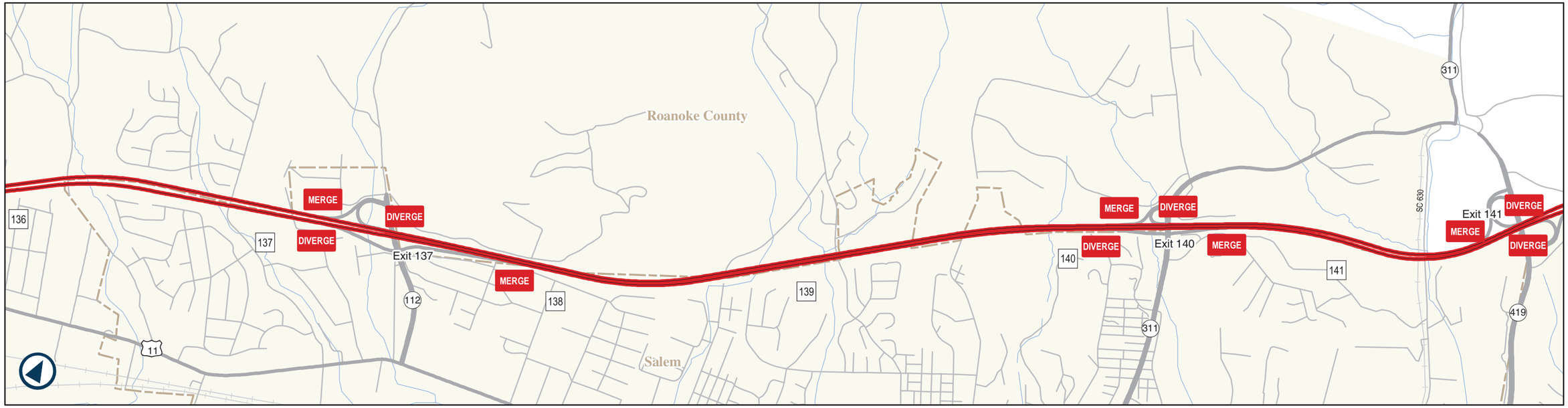

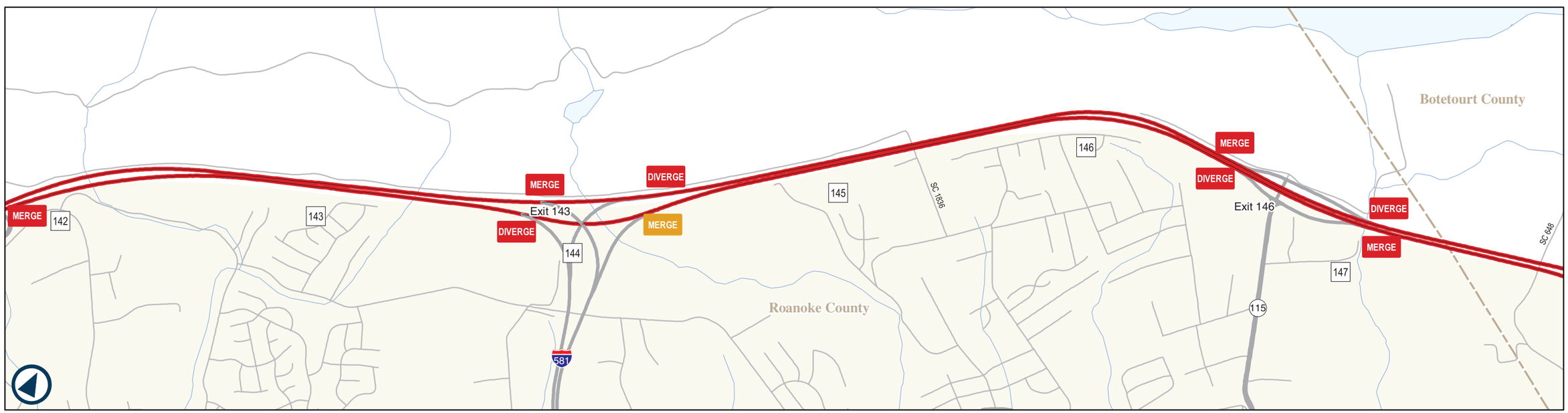

#	Milepost

Ramp LOS			Mainline LOS
Ramp	MERGE	A/B	A/B
Ramp	MERGE	C Urban	C Urban
Ramp	MERGE	C Rural	C Rural
Ramp	MERGE	D	D
Ramp	MERGE	E/F	E/F

Future Corridor Conditions

Sheet 13 of 29

0 1,000 2,000 Feet

Figure 4-9

I-81 CORRIDOR IMPROVEMENT STUDY

\\mawald\checkin\31698\GIS\project\I81-2000-existing-final2.mxd

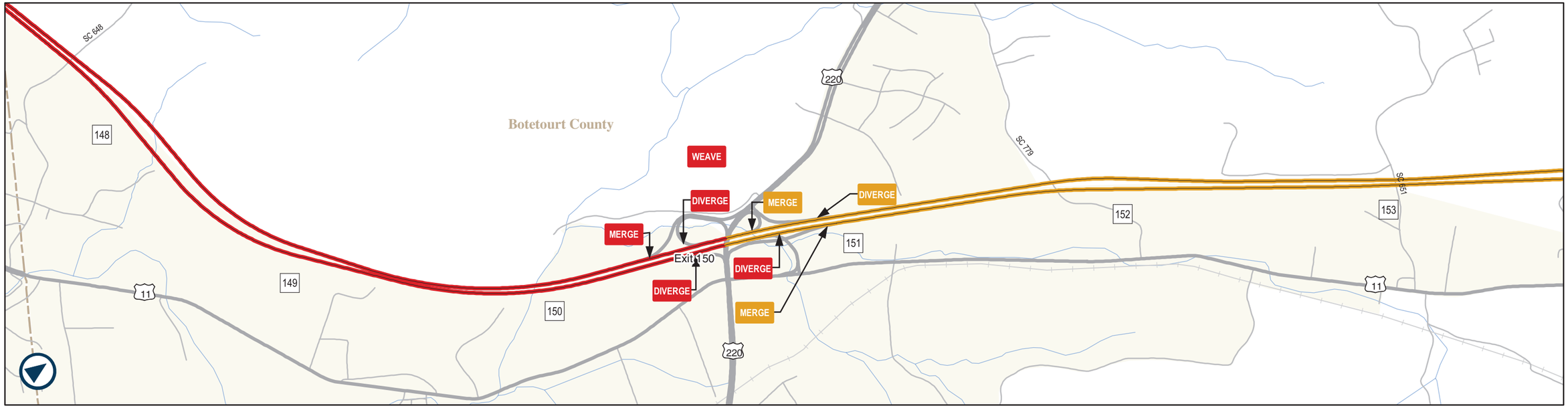

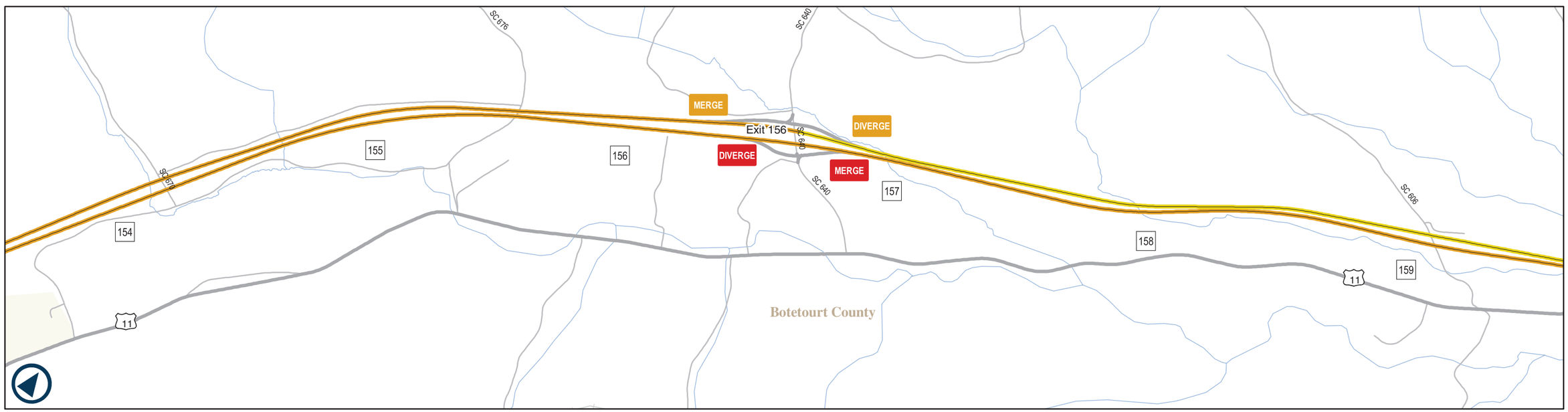

Milepost

Ramp LOS			Mainline LOS
Ramp	MERGE	A/B	A/B
Ramp	MERGE	C Urban	C Urban
Ramp	MERGE	C Rural	C Rural
Ramp	MERGE	D	D
Ramp	MERGE	E/F	E/F

Future Corridor Conditions

Sheet 14 of 29

0 1,000 2,000 Feet

Figure 4-9

I-81 CORRIDOR IMPROVEMENT STUDY

\\mawald\checkin\31698\GIS\project\I81-2000-existing-final2.mxd

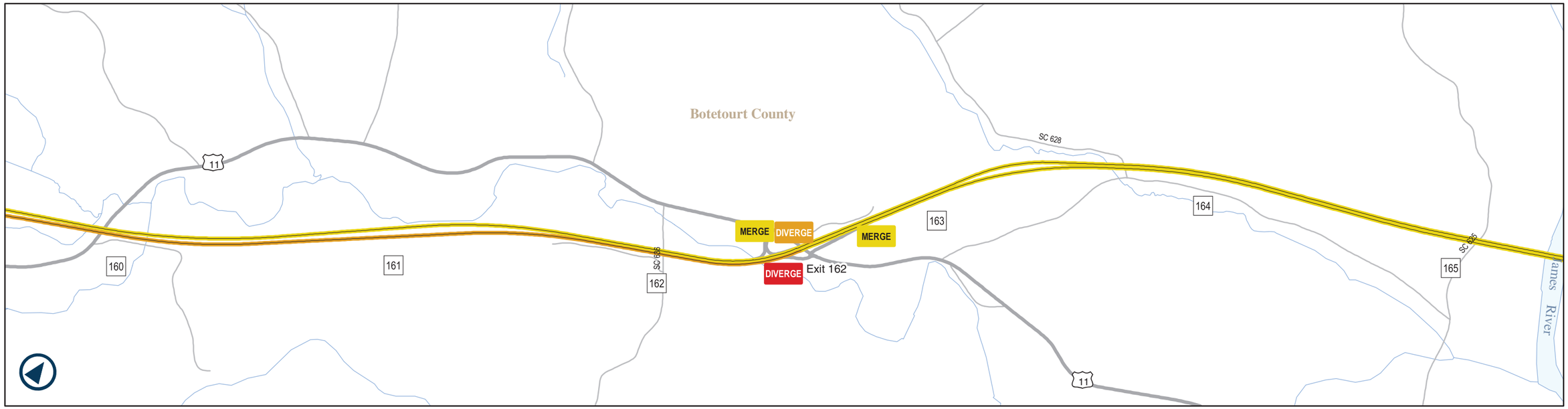

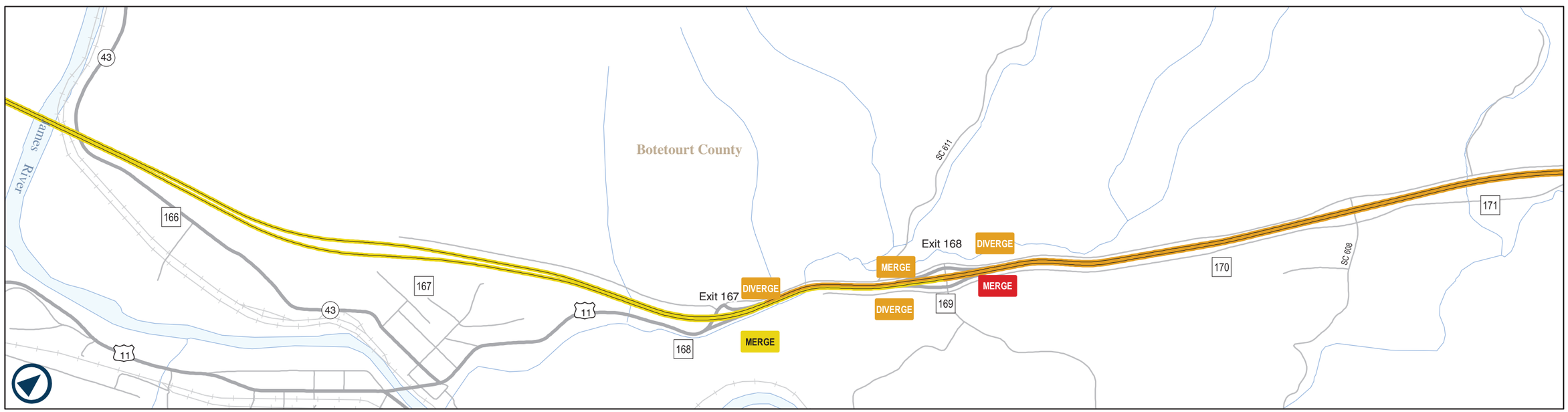

#	Milepost

Ramp LOS		Mainline LOS
Ramp MERGE	A/B	A/B
Ramp MERGE	C Urban	C Urban
Ramp MERGE	C Rural	C Rural
Ramp MERGE	D	D
Ramp MERGE	E/F	E/F

Future Corridor Conditions

Sheet 15 of 29

0 1,000 2,000 Feet

Figure 4-9

I-81 CORRIDOR IMPROVEMENT STUDY

\\mawald\checkin\31698\GIS\project\I81-2000-existing-final2.mxd

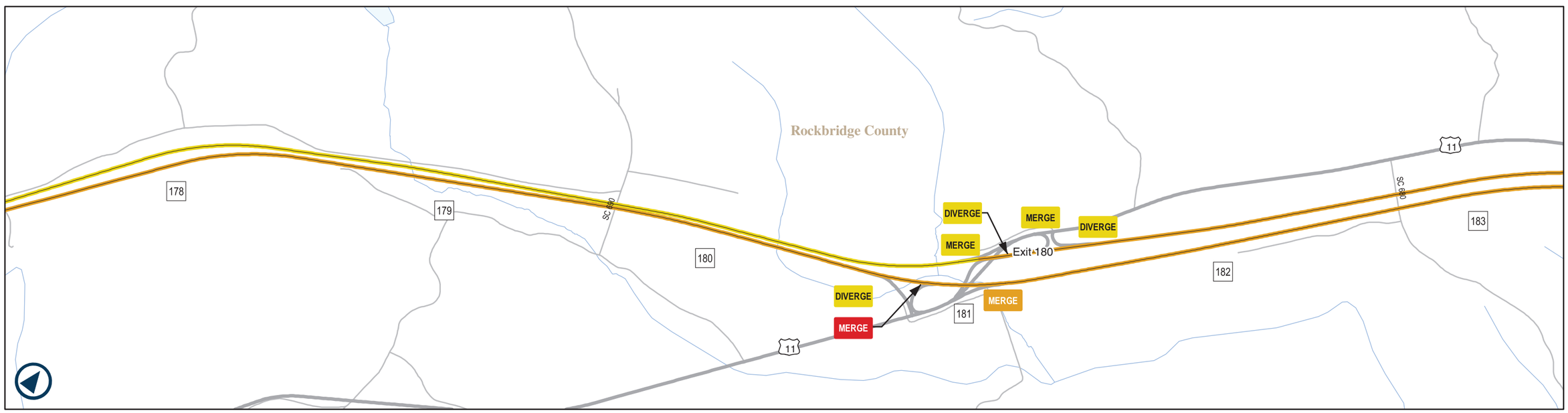

Milepost

Ramp LOS

- Ramp MERGE A/B
- Ramp MERGE C Urban
- Ramp MERGE C Rural
- Ramp MERGE D
- Ramp MERGE E/F

Mainline LOS

- A/B
- C Urban
- C Rural
- D
- E/F

Future Corridor Conditions

Sheet 16 of 29

0 1,000 2,000 Feet

Figure 4-9

I-81 CORRIDOR IMPROVEMENT STUDY

\\mawald\checkin\31698\GIS\project\I81-2000-existing-final2.mxd

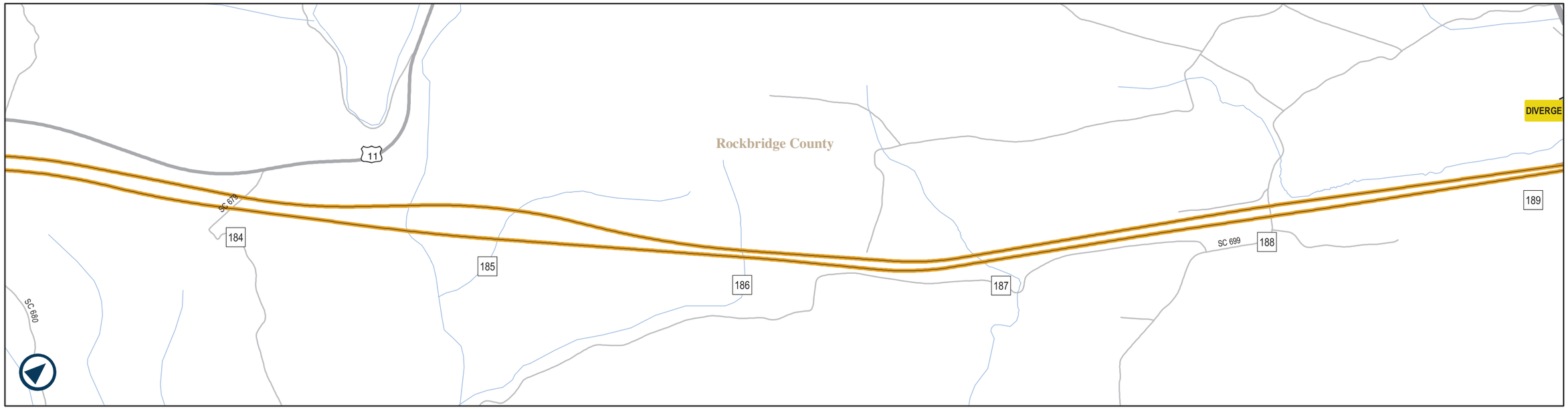

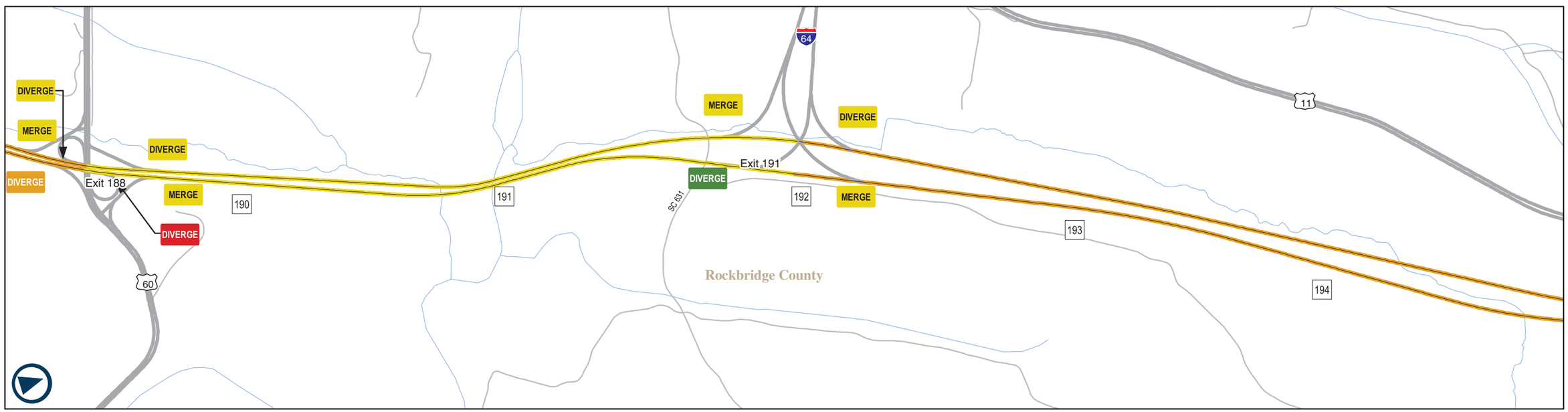

Milepost

Ramp LOS			Mainline LOS
Ramp	MERGE	A/B	A/B
Ramp	MERGE	C Urban	C Urban
Ramp	MERGE	C Rural	C Rural
Ramp	MERGE	D	D
Ramp	MERGE	E/F	E/F

Future Corridor Conditions

Sheet 17 of 29

0 1,000 2,000 Feet

Figure 4-9

I-81 CORRIDOR IMPROVEMENT STUDY

\\mawald\checkin\31698\GIS\project\I81-2000-existing-final2.mxd

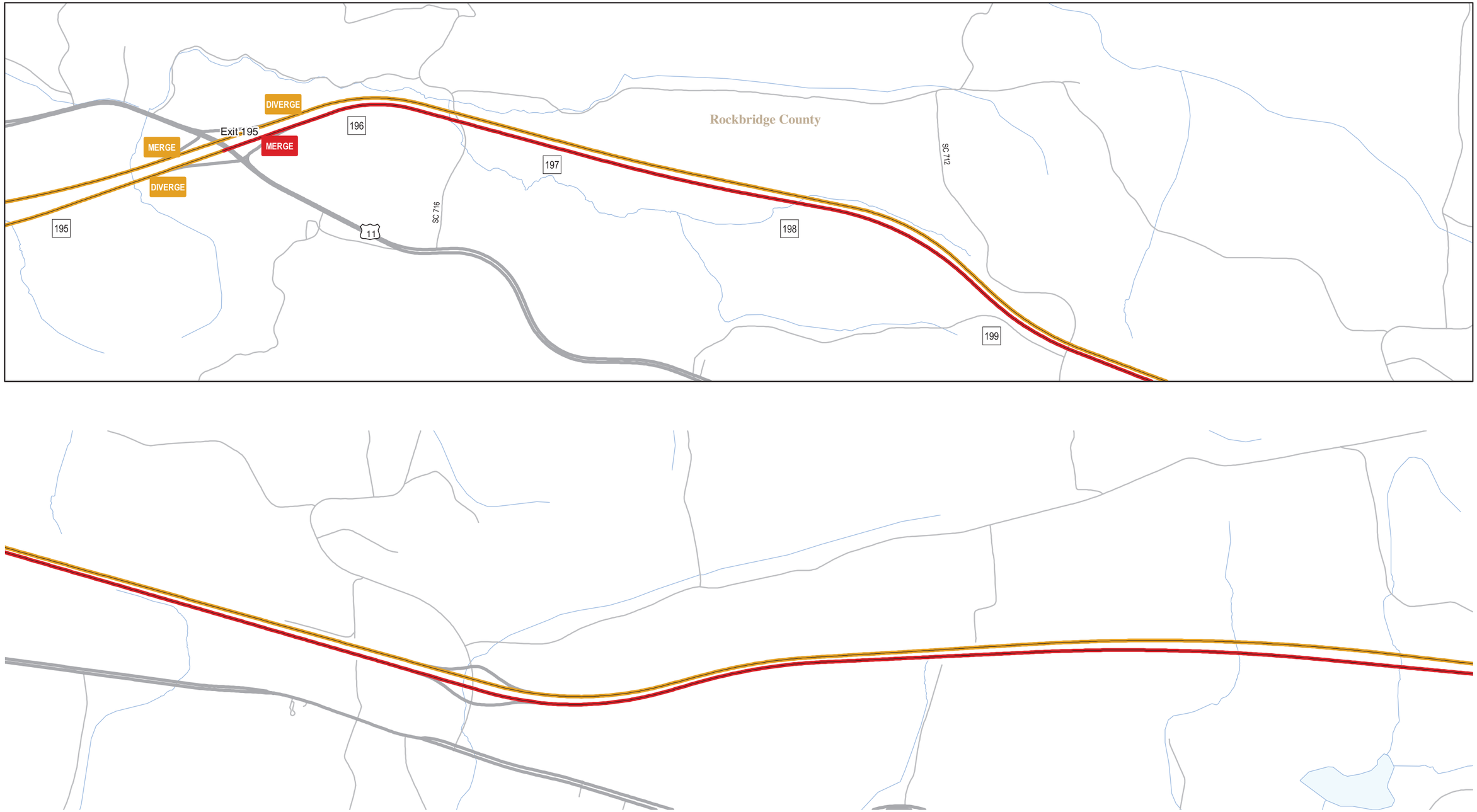

Future Corridor Conditions

Sheet 18 of 29

Figure
4-9

I-81 CORRIDOR IMPROVEMENT STUDY

\\mawald\checkin\31698\GIS\project\I81-2000-existing-final2.mxd

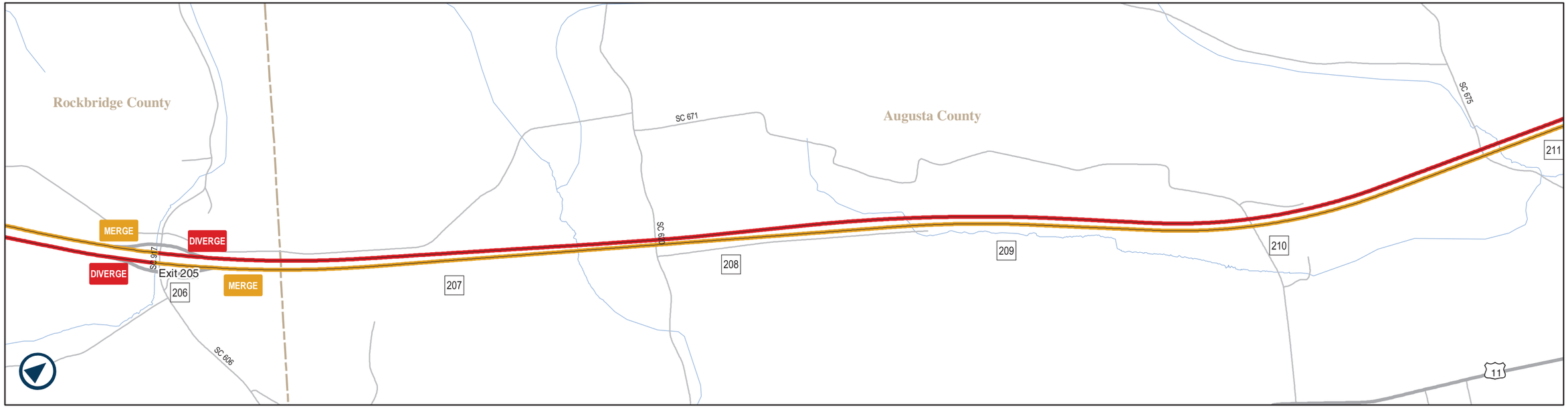

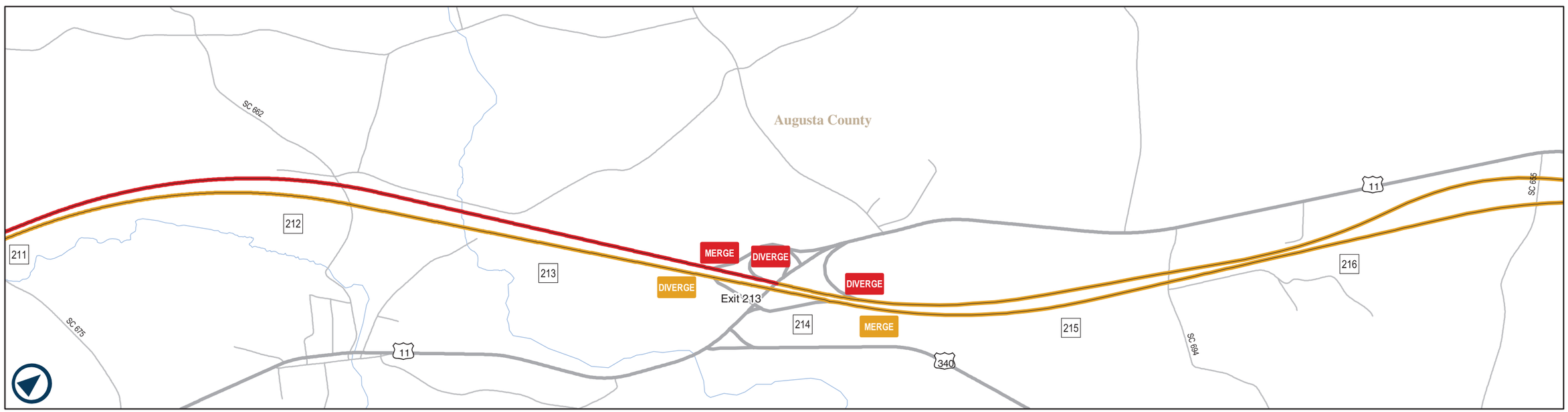

Milepost

Ramp LOS		Mainline LOS
Ramp MERGE A/B		A/B
Ramp MERGE C Urban		C Urban
Ramp MERGE C Rural		C Rural
Ramp MERGE D		D
Ramp MERGE E/F		E/F

Future Corridor Conditions

Sheet 19 of 29

0 1,000 2,000 Feet

Figure 4-9

I-81 CORRIDOR IMPROVEMENT STUDY

\\mawald\checkin\31698\GIS\project\I81-2000-existing-final2.mxd

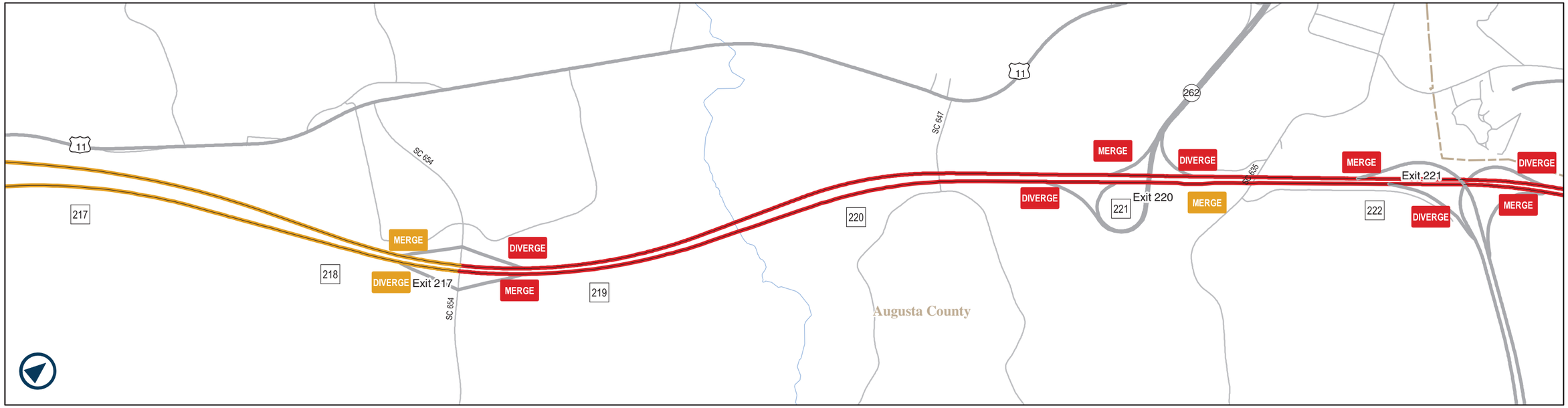

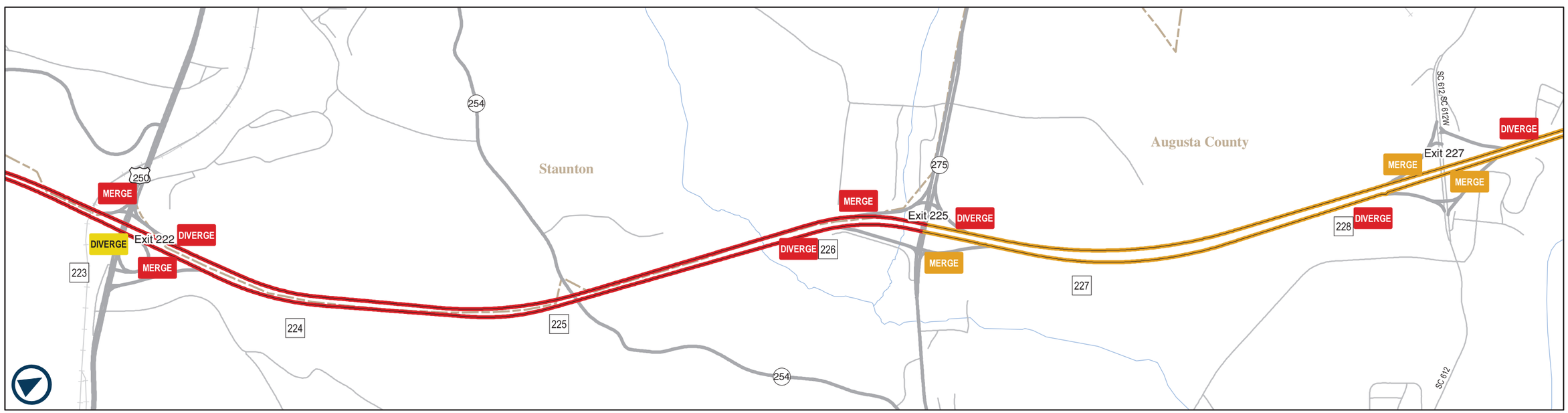

Milepost

Ramp LOS			Mainline LOS
Ramp	MERGE	A/B	A/B
Ramp	MERGE	C Urban	C Urban
Ramp	MERGE	C Rural	C Rural
Ramp	MERGE	D	D
Ramp	MERGE	E/F	E/F

Future Corridor Conditions

Sheet 20 of 29

0 1,000 2,000 Feet

Figure 4-9

I-81 CORRIDOR IMPROVEMENT STUDY

\\mawald\checkin\31698\GIS\project\I81-2000-existing-final2.mxd

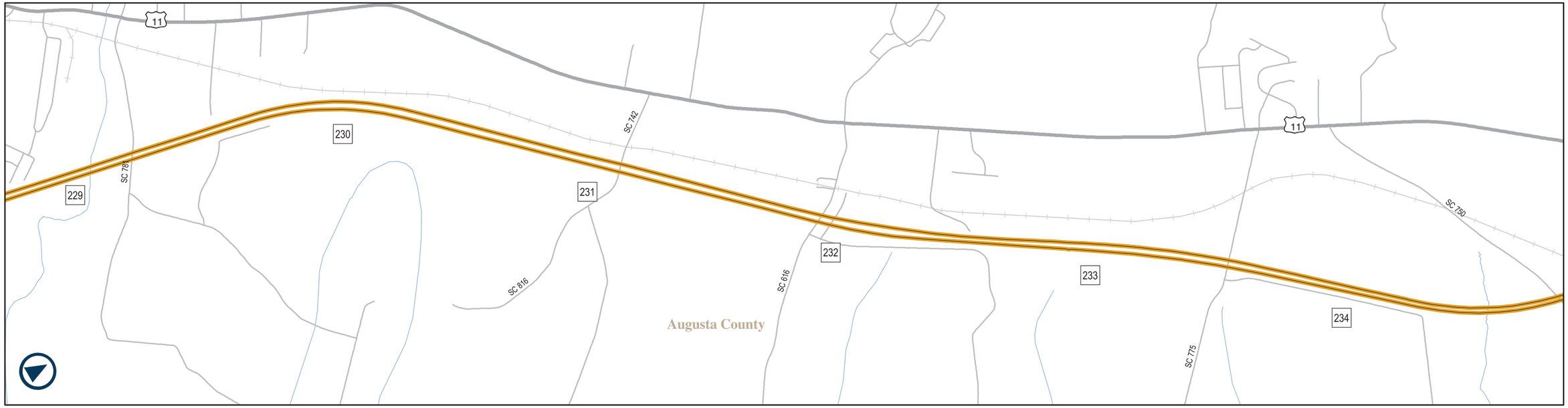

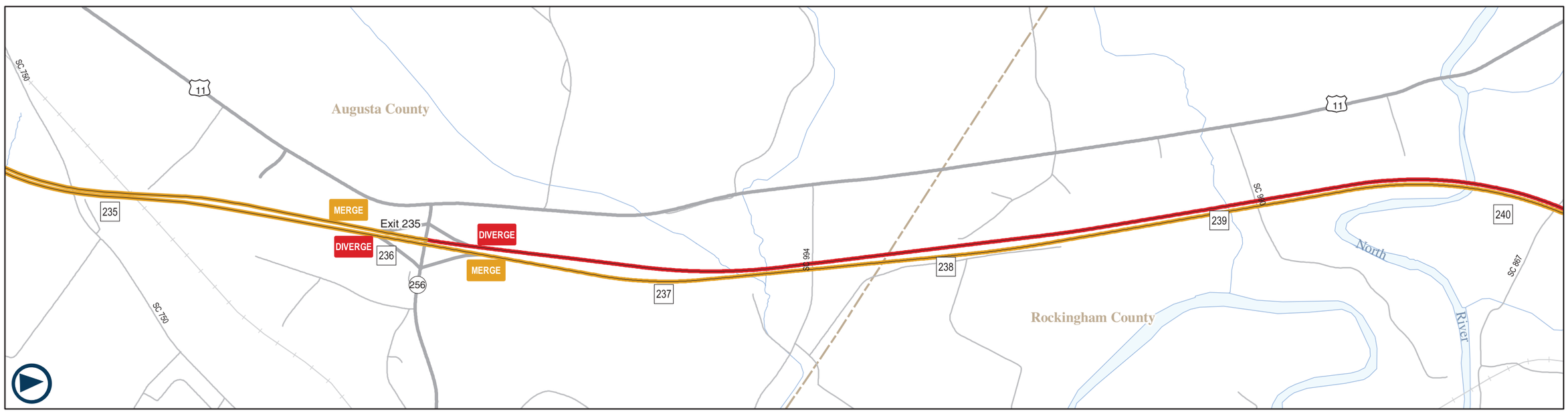

#	Milepost

Ramp LOS		Mainline LOS
Ramp	MERGE A/B	A/B
Ramp	MERGE C Urban	C Urban
Ramp	MERGE C Rural	C Rural
Ramp	MERGE D	D
Ramp	MERGE E/F	E/F

Future Corridor Conditions

Sheet 21 of 29

0 1,000 2,000 Feet

Figure 4-9

I-81 CORRIDOR IMPROVEMENT STUDY