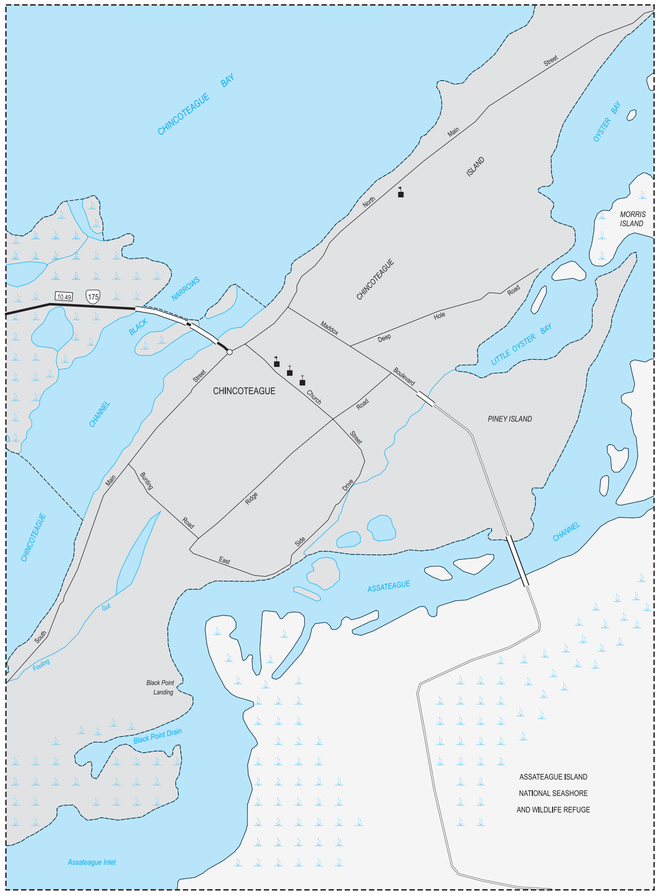

10
CHINCOTEAGUE AREA
four times map scale

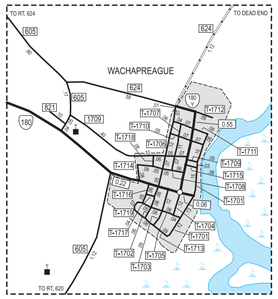

11
WACHAPREAGUE AREA
four times map scale

12
OAK HALL AREA
four times map scale

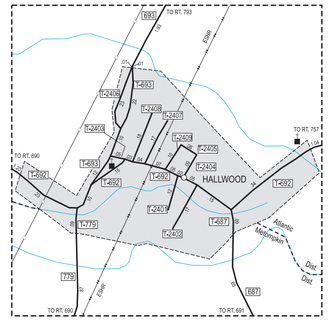

13
HALLWOOD AREA
six times map scale

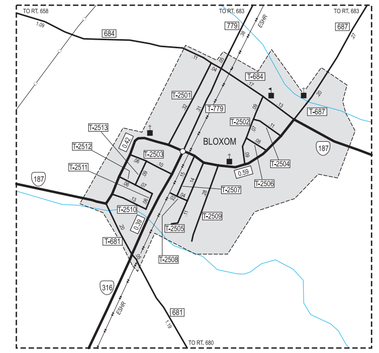

14
BLOXOM AREA
six times map scale

15
HOPETON AREA
four times map scale

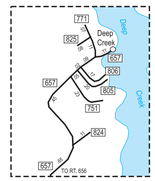

16
DEEP CREEK AREA
four times map scale

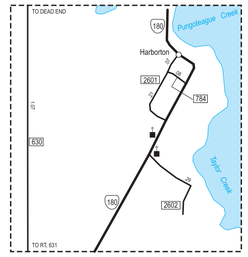

17
HARBORTON AREA
six times map scale

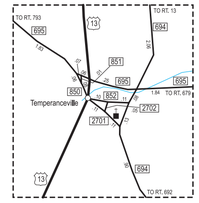

18
TEMPERANCEVILLE AREA
four times map scale

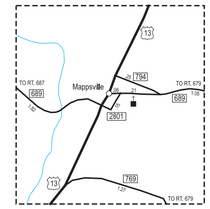

19
MAPPSVILLE AREA
four times map scale

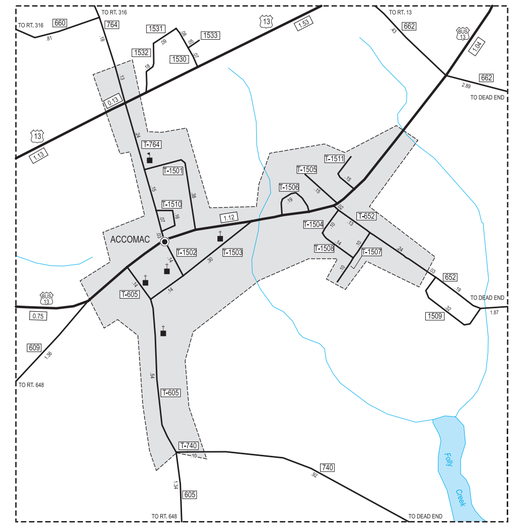

20
ACCOMAC AREA
six times map scale

SEE NOTATIONS ON MAP COVER FOR ALL INSET DISTANCE INFORMATION

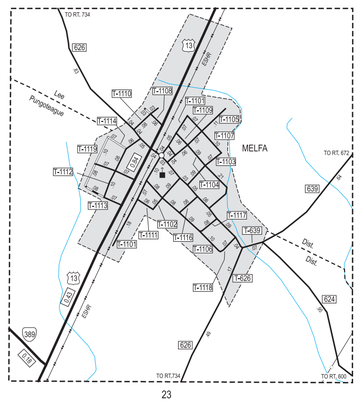

23
MELFA AREA
six times map scale

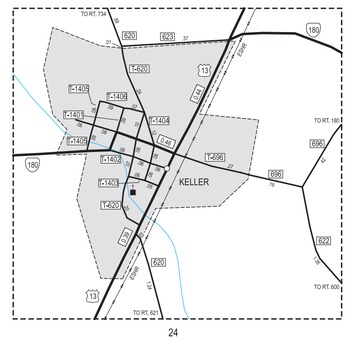

24
KELLER AREA
six times map scale

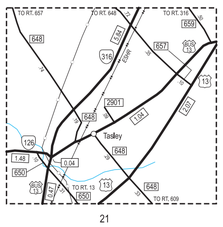

21
TASLEY AREA
four times map scale

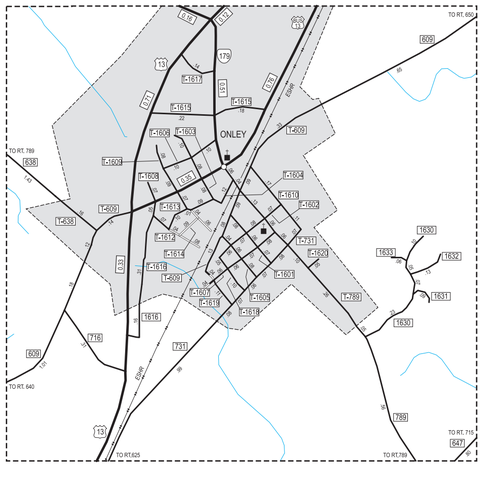

22
ONLEY AREA
six times map scale

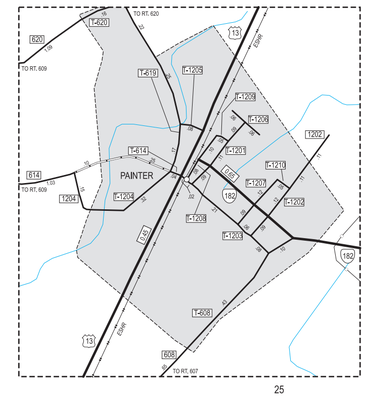

25
PAINTER AREA
six times map scale

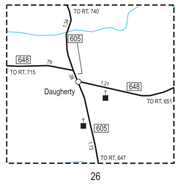

26
DAUGHERTY AREA
four times map scale

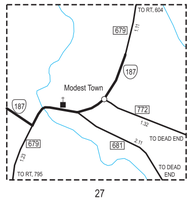

27
MODEST TOWN AREA
four times map scale

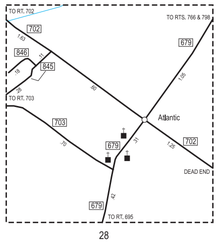

28
ATLANTIC AREA
four times map scale

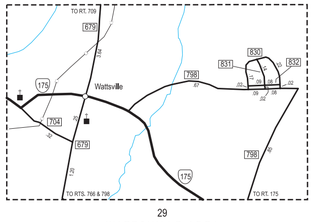

29
WATTSVILLE AREA
four times map scale

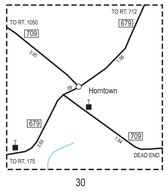

30
HORNTOWN AREA
four times map scale

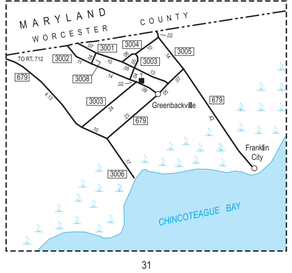

31
GREENBACKVILLE - FRANKLIN CITY AREA
six times map scale

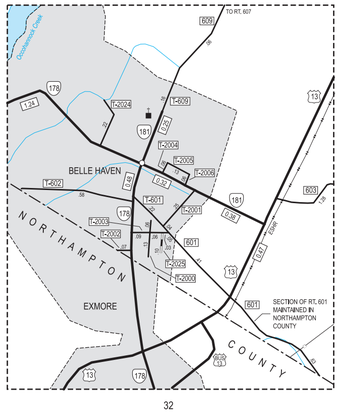

32
BELLE HAVEN AREA
four times map scale

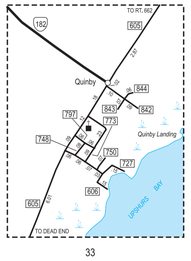

33
QUINBY AREA
four times map scale

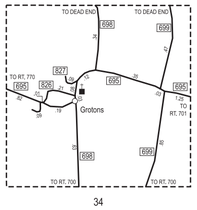

34
GROTONS AREA
four times map scale

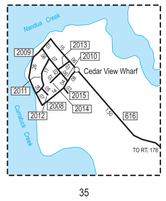

35
CEDAR VIEW WHARF AREA
four times map scale

ROAD CLASSIFICATIONS
- Divided Highway (Interstate)
- Hard Surface
- All Weather Surface
- Light Surface
- Unsurfaced

HIGHWAY ROUTE SIGNS
- 95 Interstate Highway
- 1 US Highway
- 2 VA Primary Highway
- 600 VA Secondary Highway
- F-600 Frontage Road
- 7 Forest Highway
- 76 US Bicycle Route

RAILROADS
- Single Track
- Two or More Tracks
- Regional Metro

BOUNDARIES
- State Line
- County Line
- Magisterial District Line
- Incorporated Town or City
- Park, Reservation, or Forest Boundary

CITY AND VILLAGE CENTERS
- State Capital
- County Seat
- Town or Village

MISCELLANEOUS
- Place of Worship
- School
- Park & Ride Lot
- Transmission Line
- Bridge
- 12.38 Primary Road Distances

PORTS
- Seaport
- Military Airport
- Commercial Airport
- Other Airport

Request for information on roads shown on this map should be addressed to Hampton Roads District Administrator, Virginia Department of Transportation 1700 North Main Street, Suffolk, VA 23434 757-925-2500 (TTY users, call 711)

DISTANCES SHOWN ON MAP MAY NOT BE OFFICIAL DISTANCES. Distances shown on Primary Roads are between Primary Road intersections and/or county lines. Distances shown on Secondary Roads are between intersections and corporate limits or county lines. Magisterial District Boundary lines shown parallel to features such as roads, streams, etc. are on the center line of such features. The accuracy or completeness of this map is not guaranteed or warranted.

Map depicts state-maintained highway network as of January 1, 2001. Copyright © 2004 by Commonwealth of Virginia Department of Transportation, All Rights Reserved

ACCOMACK COUNTY, VA

VDOT Virginia Department of Transportation

COUNTY ROAD MAP

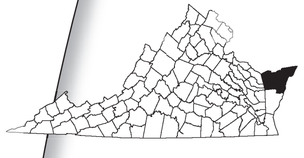

ACCOMACK COUNTY

Supplement A

MILES 0 1 2 3 4
KILOMETERS 0 1 2 3 4 5 6

AN INVENTORY OF STATE-MAINTAINED ROADS