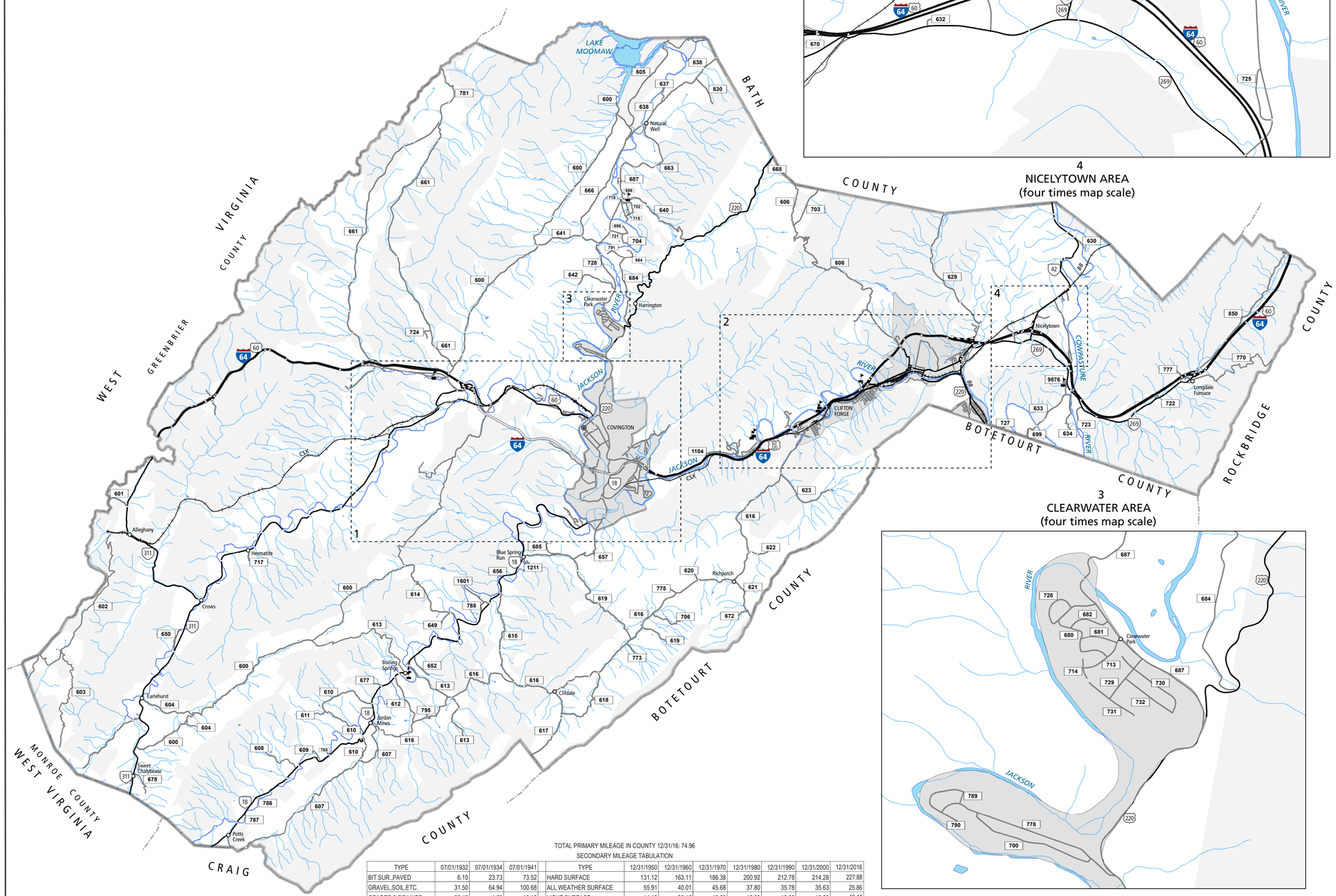

4
NICELYTOWN AREA
(four times map scale)

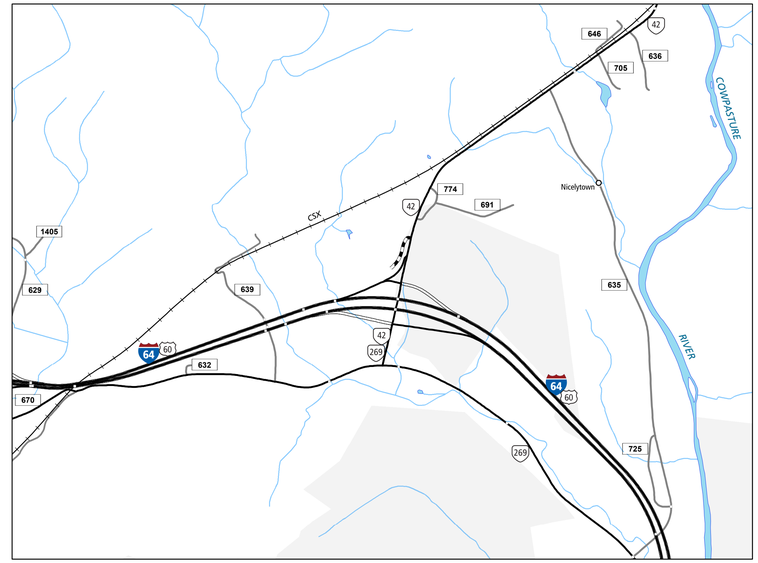

3
CLEARWATER AREA
(four times map scale)

TOTAL PRIMARY MILEAGE IN COUNTY 12/31/16: 74.96

SECONDARY MILEAGE TABULATION

TYPE	07/01/1932	07/01/1934	07/01/1941	TYPE	12/31/1950	12/31/1960	12/31/1970	12/31/1980	12/31/1990	12/31/2000	12/31/2016
BIT.SUR.,PAVED	6.10	23.73	73.52	HARD SURFACE	131.12	163.11	186.38	200.92	212.78	214.28	227.88
GRAVEL,SOIL,ETC.	31.50	64.94	100.68	ALL WEATHER SURFACE	55.91	40.01	45.68	37.80	35.78	35.63	25.86
GRADED & DRAINED	38.40	4.60	18.16	LIGHT SURFACE	14.43	30.45	19.60	18.60	18.00	18.00	16.15
UNIMPROVED	149.80	124.64	36.42	UNSURFACED	19.45	0.46	0.21	0.10	0.00	0.00	0.00
TOTAL MILEAGE	225.80	217.91	228.78	TOTAL MILEAGE	220.91	234.03	250.87	257.42	266.56	267.91	269.90

ALLEGHANY COUNTY, VA

VDOT
Virginia Department of Transportation

N
W E
S

COUNTY ROAD MAP

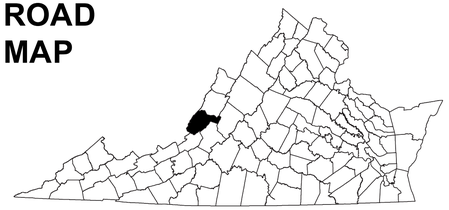

ALLEGHANY COUNTY

ROAD CLASSIFICATIONS

- Frontage Road
- Secondary Route
- State Route
- U.S. Route
- Urban Road
- LightSurface
- DividedHwyInterstate
- AllWeatherSurface
- Unsurfaced
- otherSurface
- BikeRoutes
- AppalachianTrail

MISCELLANEOUS

- Schools
- Seaports
- Park_RideLots

AIRPORTS

- Commercial
- General
- Millitary

RAILROADS

- Metro
- VARailroads

BOUNDARIES

- MilitaryAreas
- MagisterialDistricts
- Incorp_Areas
- Natural_LandCover

FEET
0 1320 2640 3960 5280
0 500 1000 1500
METERS

The accuracy or completeness of this map is not guaranteed or warranted.
Map depicts state-maintained highway network as of September 1, 2017.
Copyright © 2017 by Commonwealth of Virginia
Department of Transportation, All Rights Reserved

AN INVENTORY OF STATE MAINTAINED ROADS