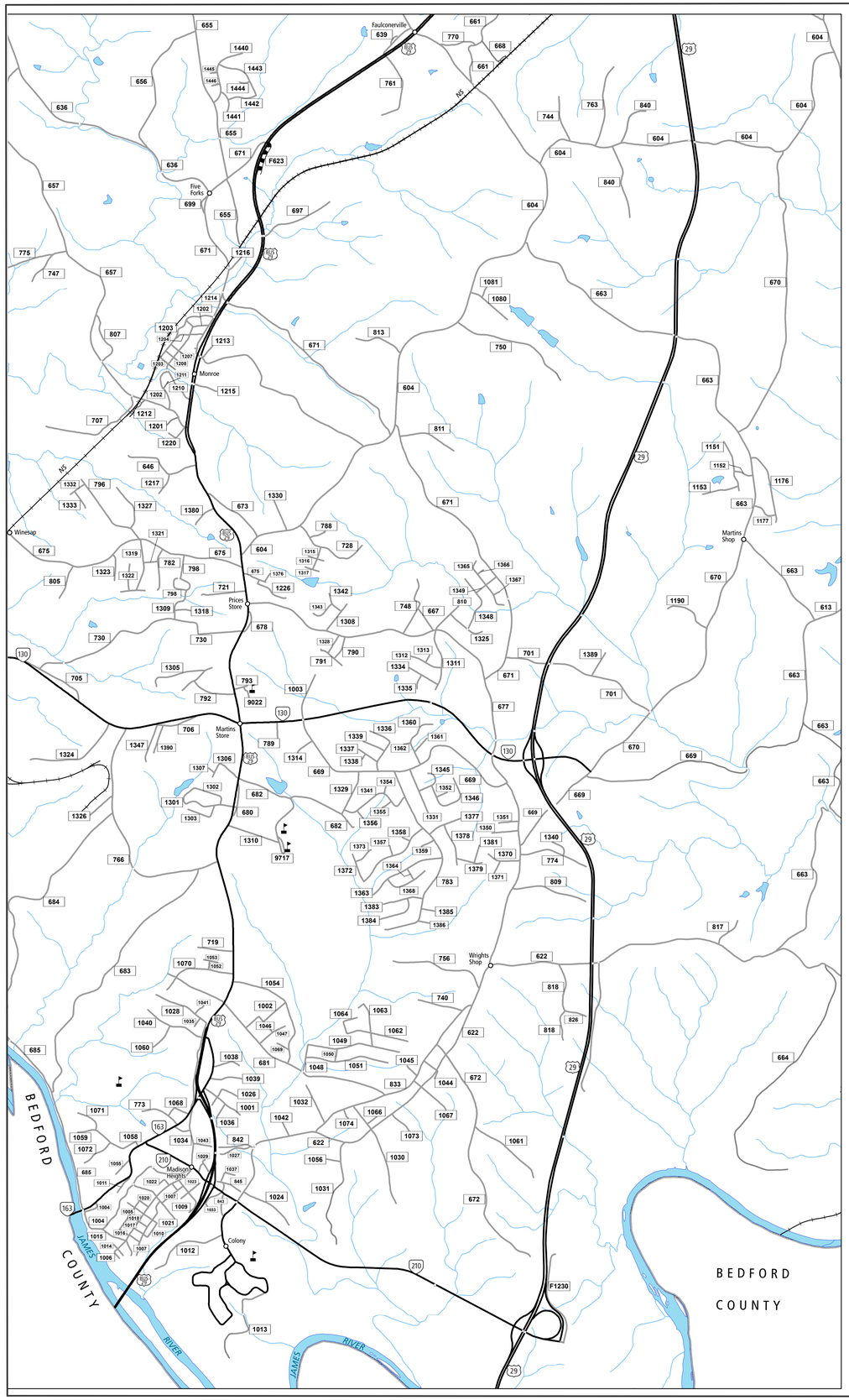

1
SOUTH CENTRAL AREA
(see cover for map scale)

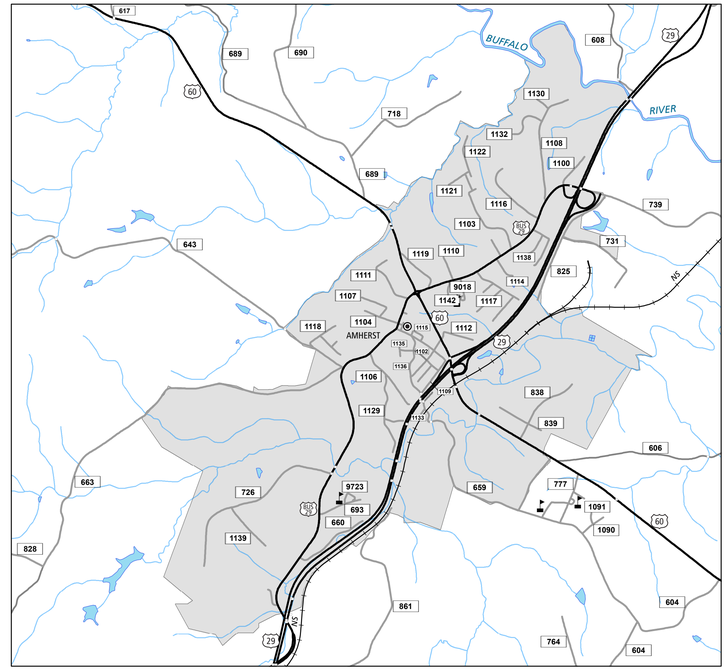

2
AMHERST AREA
(see cover for map scale)

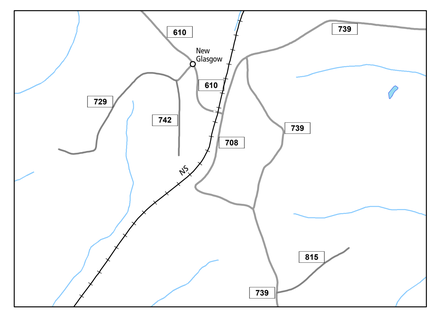

3
NEW GLASGOW AREA
(see cover for map scale)

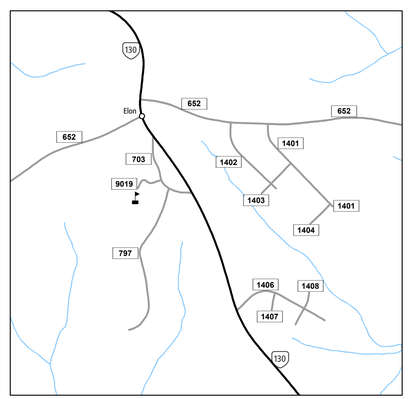

4
ELON AREA
(see cover for map scale)

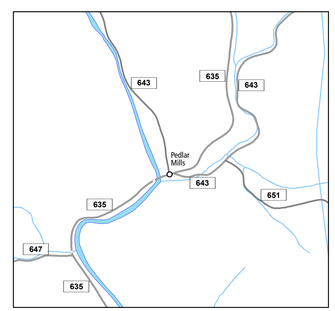

5
PEDLAR MILLS AREA
(see cover for map scale)

AMHERST COUNTY, VA

VDOT
Virginia Department of Transportation

N
W E
S

COUNTY ROAD MAP

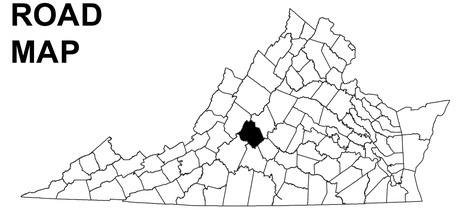

AMHERST COUNTY

ROAD CLASSIFICATIONS

- Frontage Road
- Secondary Route
- State Route
- U.S. Route
- Urban Road
- LightSurface
- DividedHwyInterstate
- AllWeatherSurface
- Unsurfaced
- otherSurface
- BikeRoutes
- AppalachianTrail

MISCELLANEOUS

- Schools
- Seaports
- Park_RideLots

AIRPORTS

- Commercial
- General
- Millitary

RAILROADS

- Metro
- VARailroads

BOUNDARIES

- MilitaryAreas
- MagisterialDistricts
- Incorp_Areas
- Natural_LandCover

FEET 0 1320 2640 3960 5280
METERS 0 500 1000 1500

The accuracy or completeness of this map is not guaranteed or warranted.
Map depicts state-maintained highway network as of April 1, 2017.
Copyright © 2017 by Commonwealth of Virginia
Department of Transportation, All Rights Reserved

AN INVENTORY OF STATE MAINTAINED ROADS

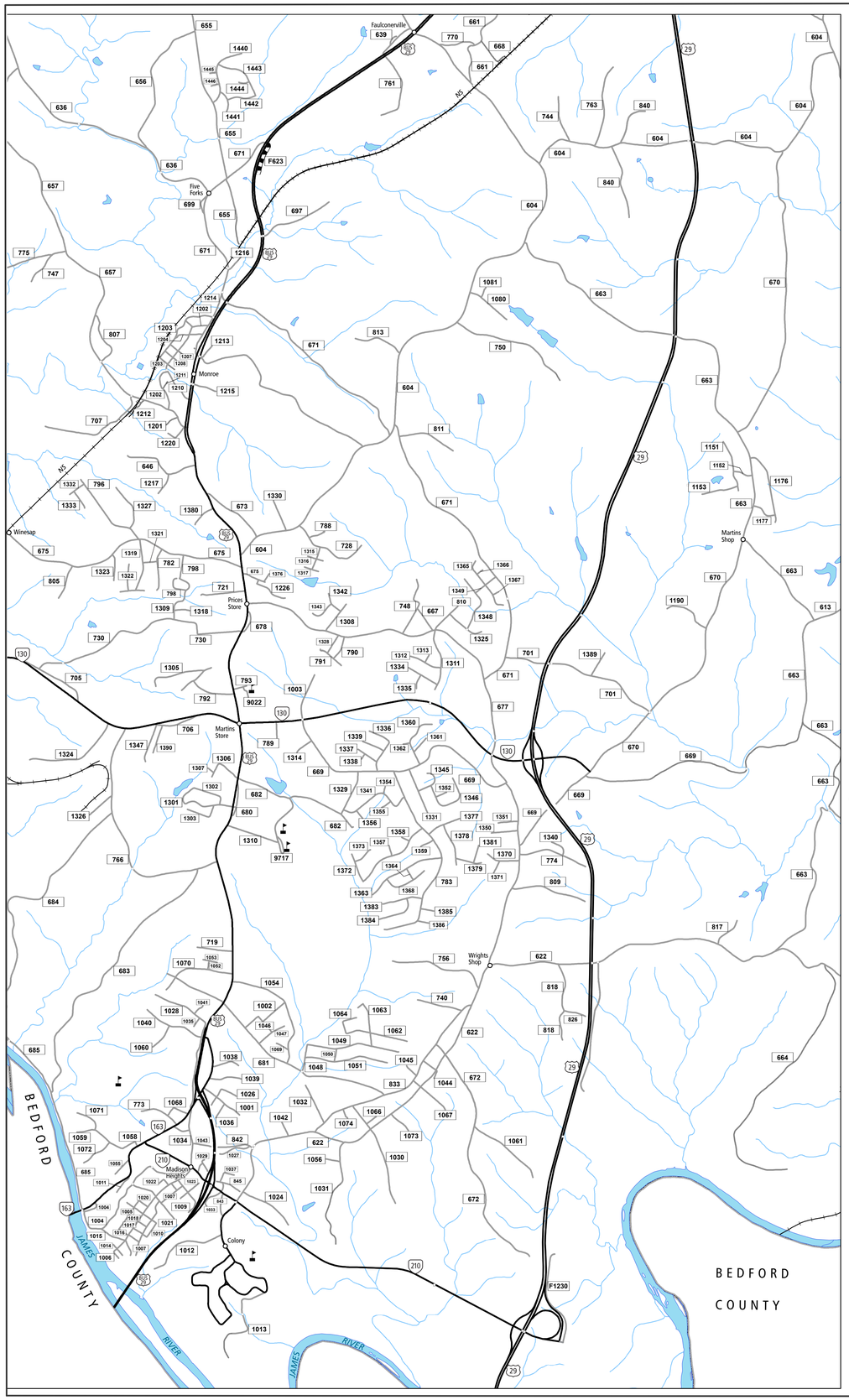

1
SOUTH CENTRAL AREA
(see cover for map scale)

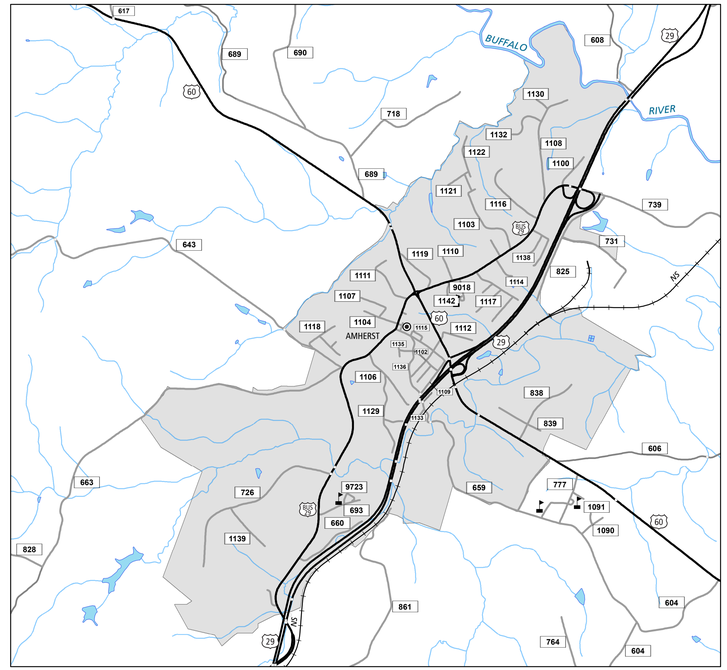

2
AMHERST AREA
(see cover for map scale)

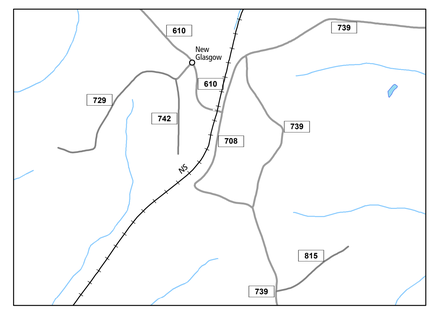

3
NEW GLASGOW AREA
(see cover for map scale)

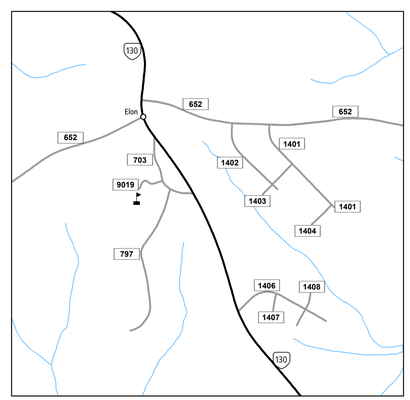

4
ELON AREA
(see cover for map scale)

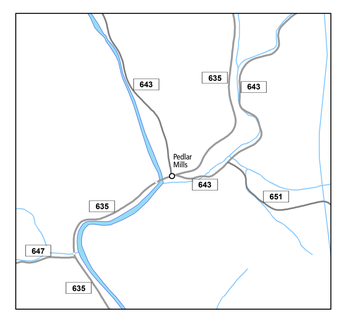

5
PEDLAR MILLS AREA
(see cover for map scale)

AMHERST COUNTY, VA

VDOT
Virginia Department of Transportation

N
W E
S

COUNTY ROAD MAP

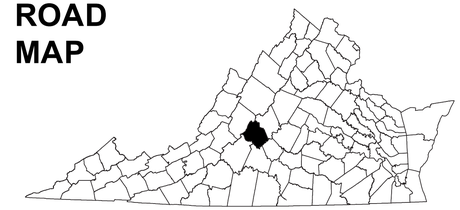

AMHERST COUNTY

ROAD CLASSIFICATIONS

- Frontage Road
- Secondary Route
- State Route
- U.S. Route
- Urban Road
- LightSurface
- DividedHwyInterstate
- AllWeatherSurface
- Unsurfaced
- otherSurface
- BikeRoutes
- AppalachianTrail

MISCELLANEOUS

- Schools
- Seaports
- Park_RideLots

AIRPORTS

- Commercial
- General
- Millitary

RAILROADS

- Metro
- VARailroads

BOUNDARIES

- MilitaryAreas
- MagisterialDistricts
- Incorp_Areas
- Natural_LandCover

FEET
0 1320 2640 3960 5280
0 500 1000 1500
METERS

The accuracy or completeness of this map is not guaranteed or warranted.
Map depicts state-maintained highway network as of April 1, 2017.
Copyright © 2017 by Commonwealth of Virginia
Department of Transportation, All Rights Reserved

AN INVENTORY OF STATE MAINTAINED ROADS

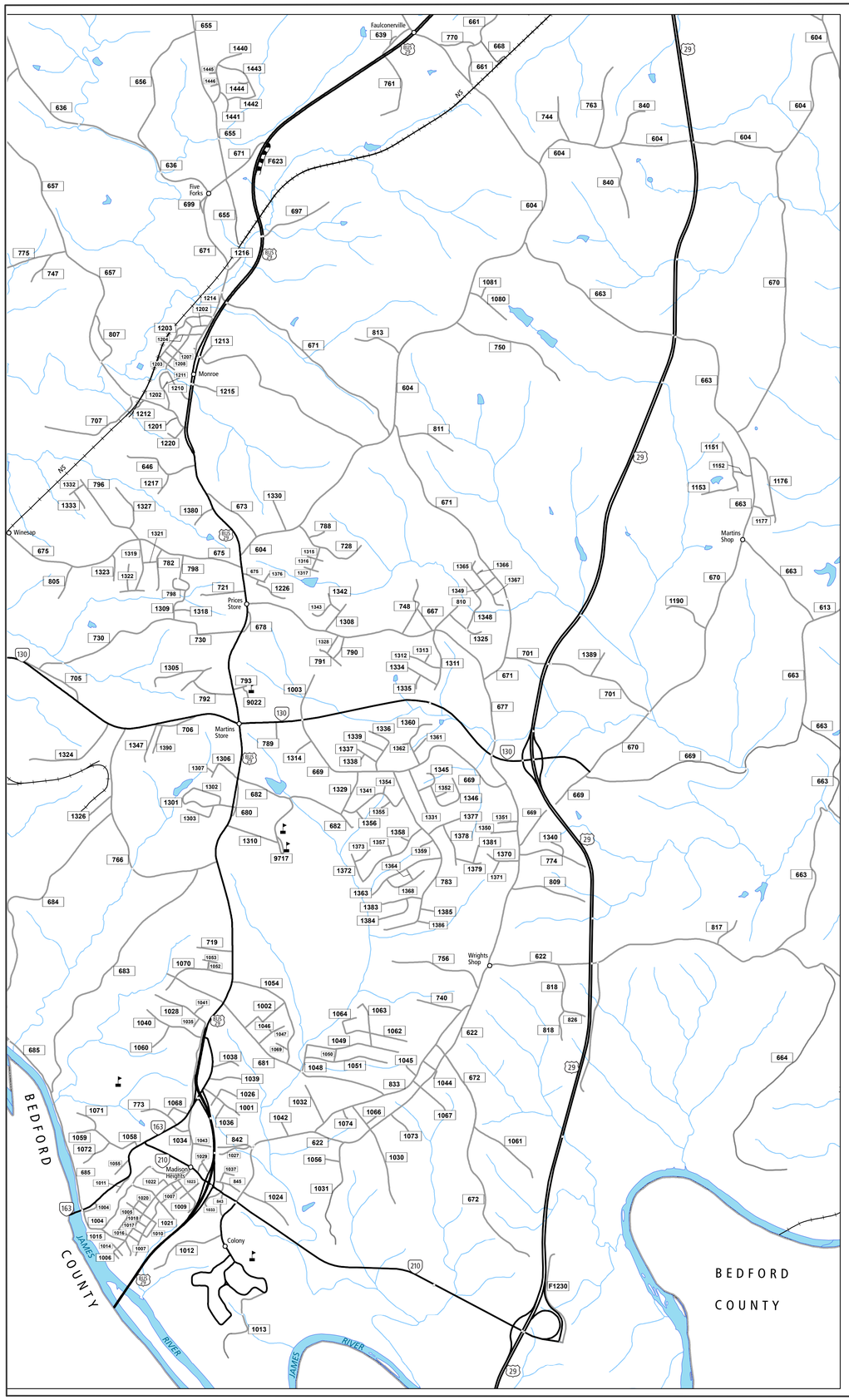

1
SOUTH CENTRAL AREA
(see cover for map scale)

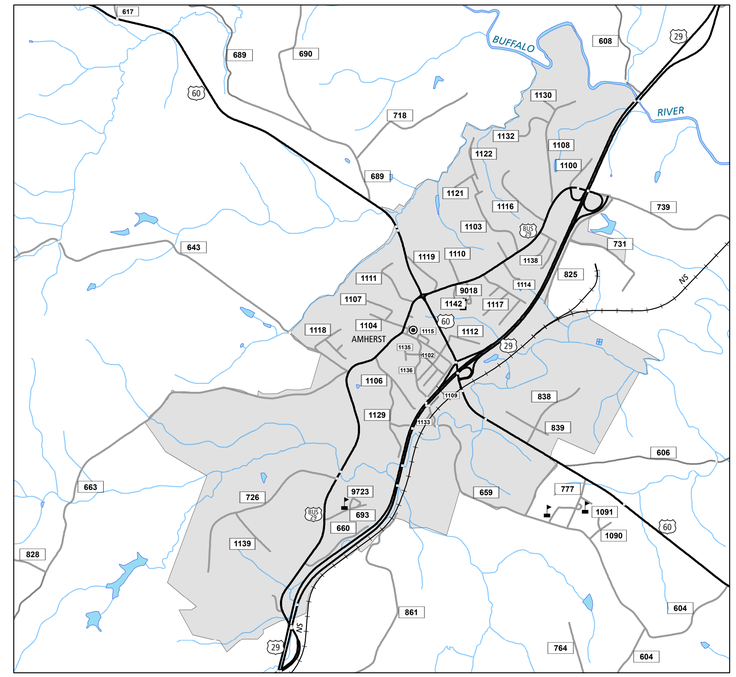

2
AMHERST AREA
(see cover for map scale)

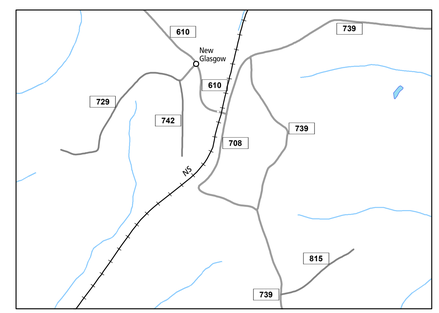

3
NEW GLASGOW AREA
(see cover for map scale)

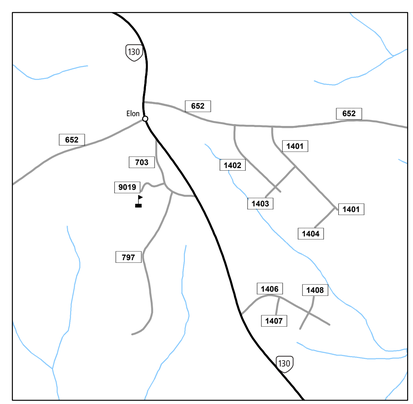

4
ELON AREA
(see cover for map scale)

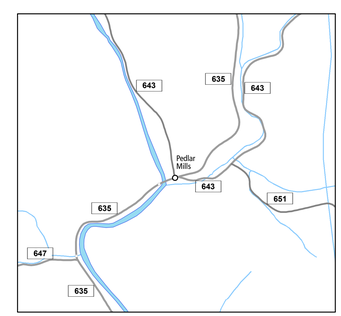

5
PEDLAR MILLS AREA
(see cover for map scale)

AMHERST COUNTY, VA

VDOT
Virginia Department of Transportation

N
W E
S

COUNTY ROAD MAP

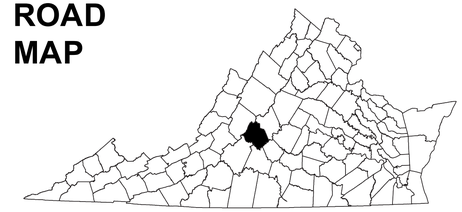

AMHERST COUNTY

ROAD CLASSIFICATIONS

- Frontage Road
- Secondary Route
- State Route
- U.S. Route
- Urban Road
- LightSurface
- DividedHwyInterstate
- AllWeatherSurface
- Unsurfaced
- otherSurface
- BikeRoutes
- AppalachianTrail

MISCELLANEOUS

- Schools
- Seaports
- Park_RideLots

AIRPORTS

- Commercial
- General
- Millitary

RAILROADS

- Metro
- VARailroads

BOUNDARIES

- MilitaryAreas
- MagisterialDistricts
- Incorp_Areas
- Natural_LandCover

FEET: 0, 1320, 2640, 3960, 5280
METERS: 0, 500, 1000, 1500

The accuracy or completeness of this map is not guaranteed or warranted.
Map depicts state-maintained highway network as of April 1, 2017.
Copyright © 2017 by Commonwealth of Virginia
Department of Transportation, All Rights Reserved

AN INVENTORY OF STATE MAINTAINED ROADS

05A