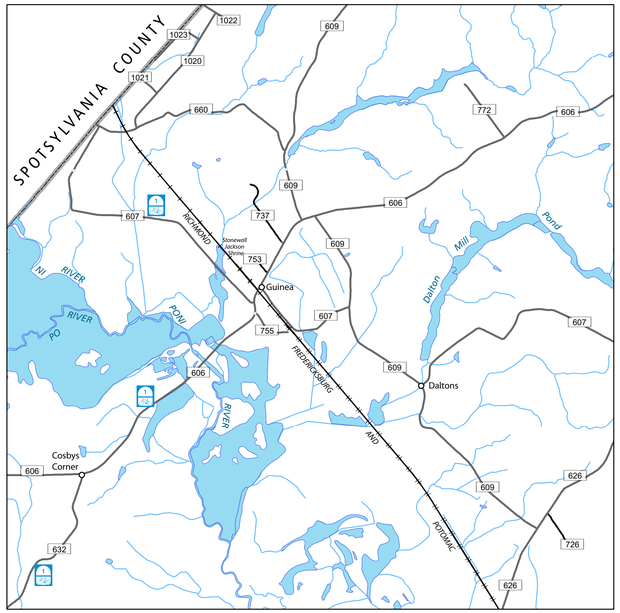

1
GUINEA AREA
(see notations on map cover for distance information)

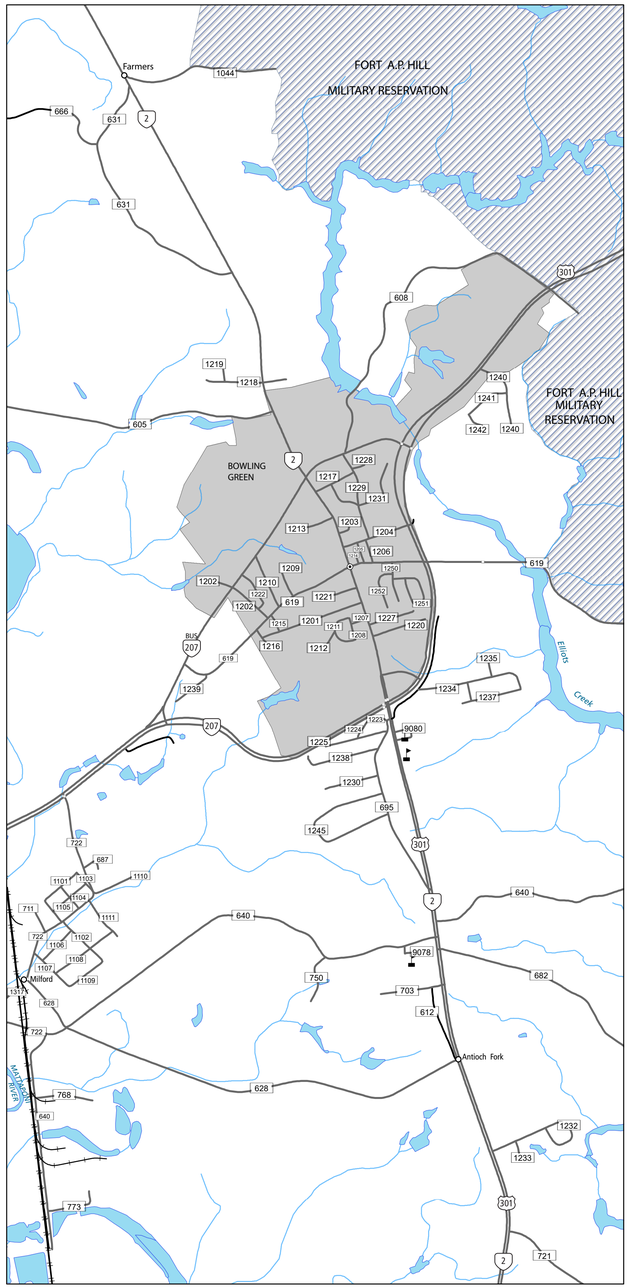

3
BOWLING GREEN AREA
(see notations on map cover for distance information)

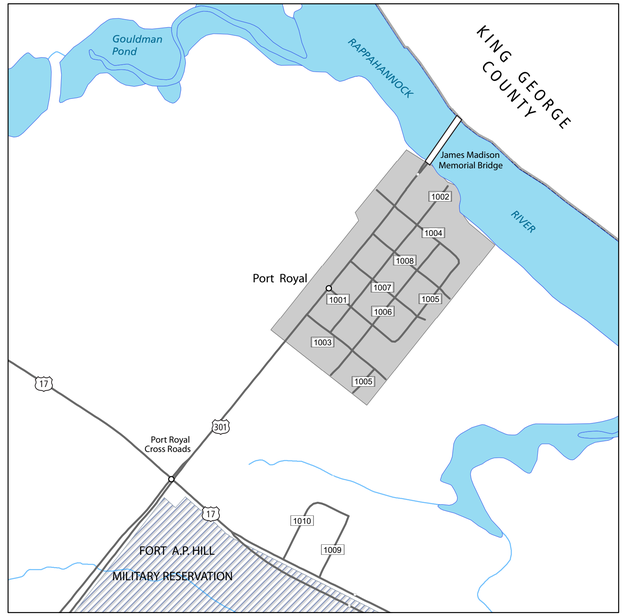

2
PORT ROYAL AREA
(see notations on map cover for distance information)

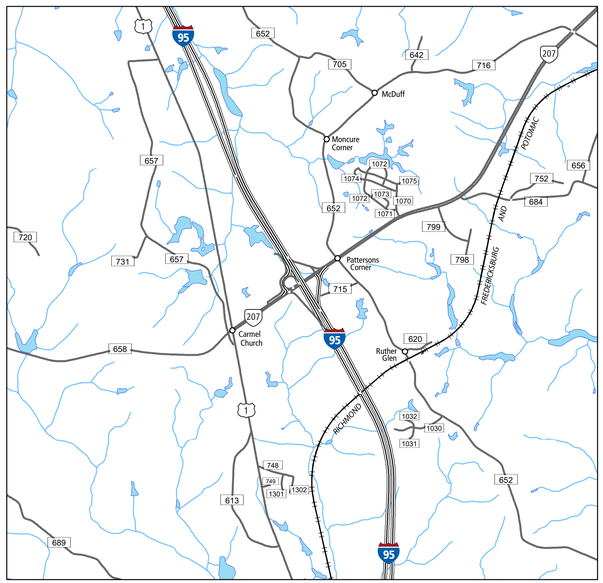

4
CARMEL CHURCH AREA
(see notations on map cover for distance information)

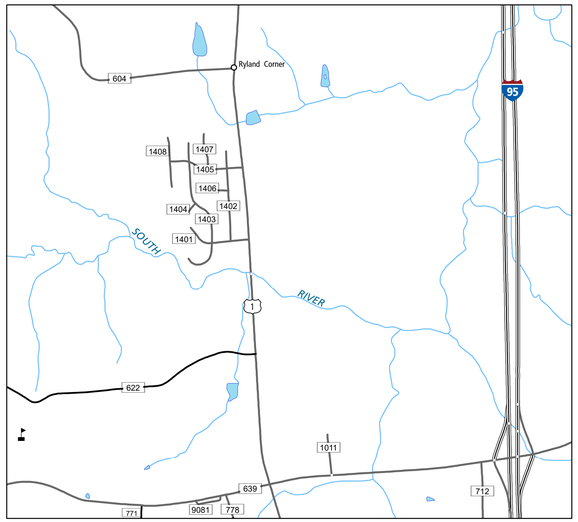

5
AREA NORTH OF LADYSMITH
(see notations on map cover for distance information)

CAROLINE COUNTY, VA

VDOT
Virginia Department of Transportation

COUNTY ROAD MAP

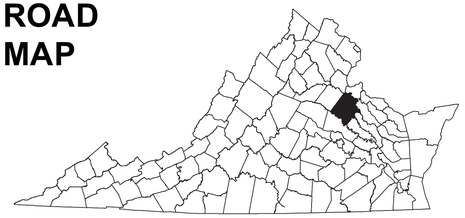

CAROLINE COUNTY

ROAD CLASSIFICATIONS

- Frontage Road
- Secondary Route
- State Route
- U.S. Route
- Urban Road
- LightSurface
- DividedHwyInterstate
- AllWeatherSurface
- Unsurfaced
- otherSurface
- BikeRoutes
- AppalachianTrail

MISCELLANEOUS

- Schools
- Seaports
- Park_RideLots

AIRPORTS

- Commercial
- General
- Millitary

RAILROADS

- Metro
- VARailroads
- Bridges & Culverts

BOUNDARIES

- MilitaryAreas
- MagisterialDistricts
- Incorp_Areas
- Natural_LandCover

FEET: 0, 880, 1760, 2640, 3520
METERS: 0, 200, 400, 600, 800, 1000

The accuracy or completeness of this map is not guaranteed or warranted.
Map depicts state-maintained highway network as of November 1, 2016.
Copyright © 2016 by Commonwealth of Virginia
Department of Transportation, All Rights Reserved

AN INVENTORY OF STATE MAINTAINED ROADS

Supplement A