DINWIDDIE COUNTY, VA

VDOT
Virginia Department of Transportation

COUNTY ROAD MAP

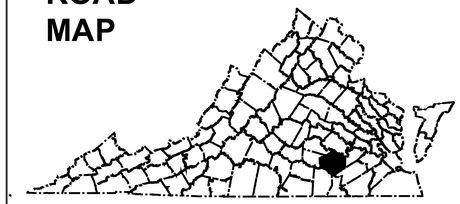

DINWIDDIE COUNTY

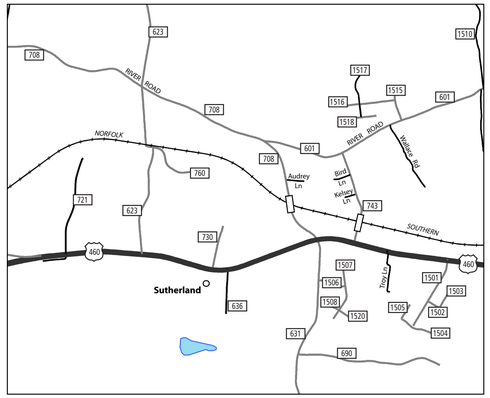

1
SUTHERLAND AREA

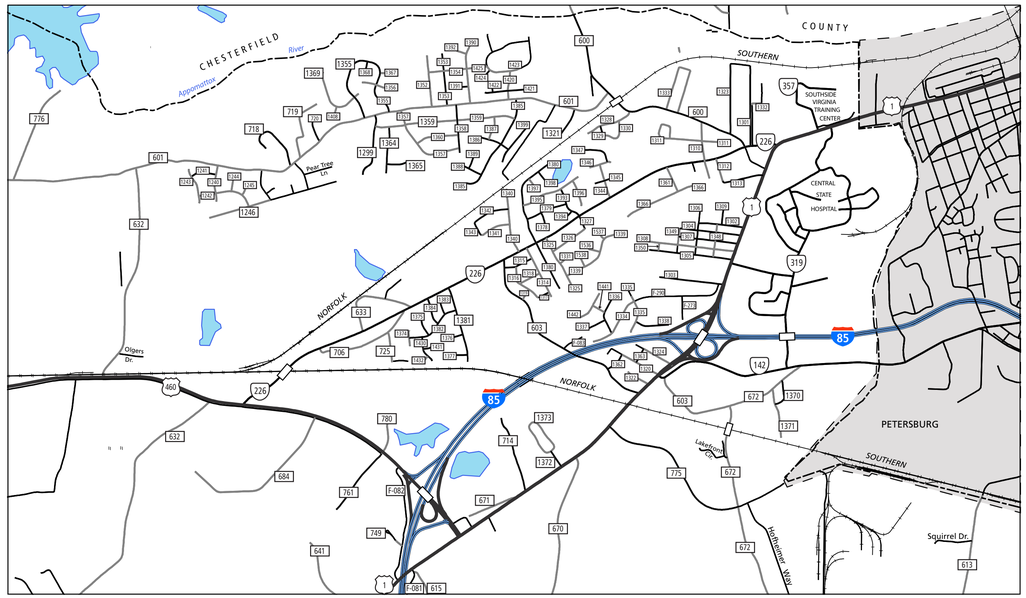

7
PETERSBURG AREA

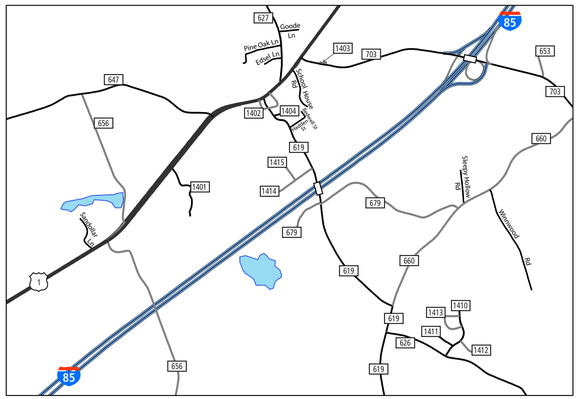

2
DINWIDDIE AREA

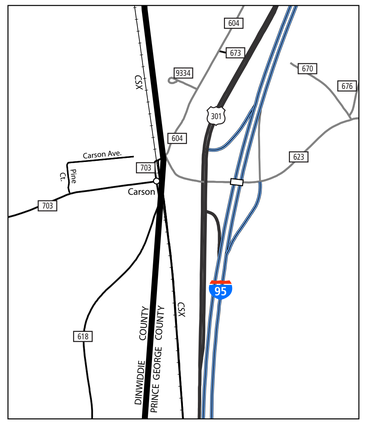

6
CARSON AREA

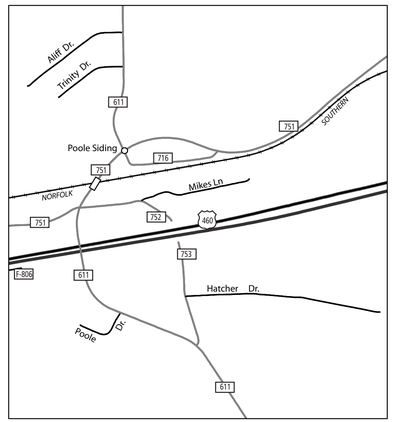

5
POOLE SIDING AREA

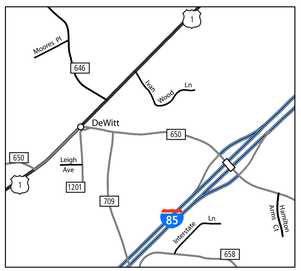

3
DEWITT AREA

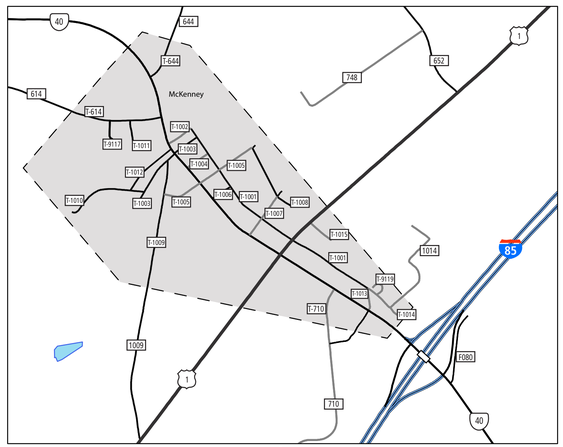

4
MCKENNEY AREA

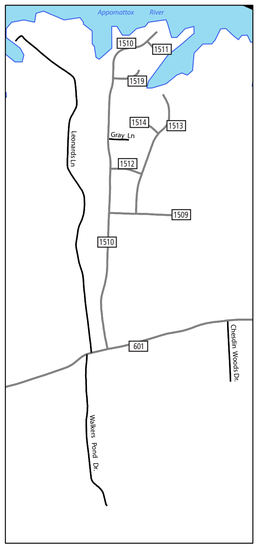

8
RIVER ROAD FARMS AREA

N
W E
S

ROAD CLASSIFICATIONS

- Frontage Road
- Secondary Route
- State Route
- U.S. Route
- Urban Road
- Light Surface
- Divided Hwy Interstate
- All Weather Surface
- Unsurfaced
- Other Surface
- Bike Routes
- AppalachianTrail

MISCELLANEOUS

- Schools
- Seaports
- Park Ride Lots

AIRPORTS

- Commercial
- General
- Millitary

RAILROADS

- Metro
- Railroads
- Bridges

BOUNDARIES

- Military Areas
- Magisterial Districts
- Incorporated Areas
- Natural Land Cover

MILES
0 1 2 3 4
0 1 2 3 4 5 6
KILOMETERS

The accuracy or completeness of this map is not guaranteed or warranted.
Map depicts state-maintained highway network as of June 1, 2016.
Copyright © 2016 by Commonwealth of Virginia
Department of Transportation, All Rights Reserved.

AN INVENTORY OF STATE MAINTAINED ROADS