FLUVANNA COUNTY, VA

VDOT
Virginia Department of Transportation

COUNTY ROAD MAP

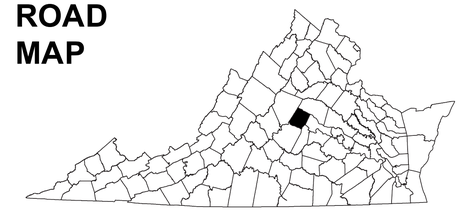

FLUVANNA COUNTY

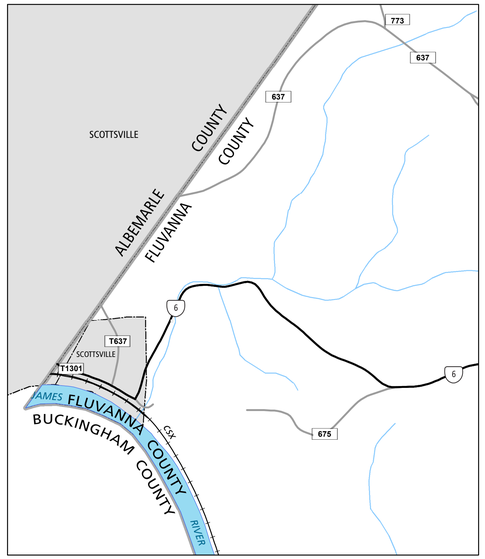

1
SCOTTSVILLE AREA
see notation on map cover for distance annotation

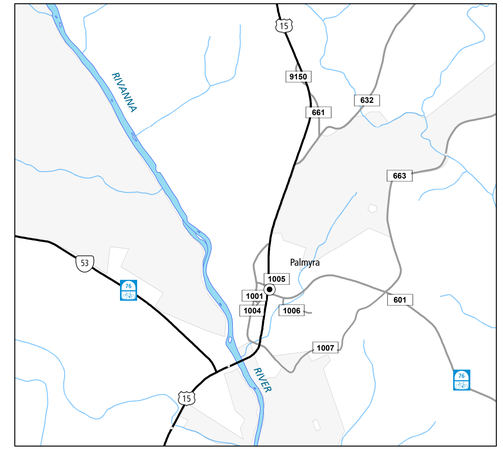

2
PALMYRA AREA
see notation on map cover for distance annotation

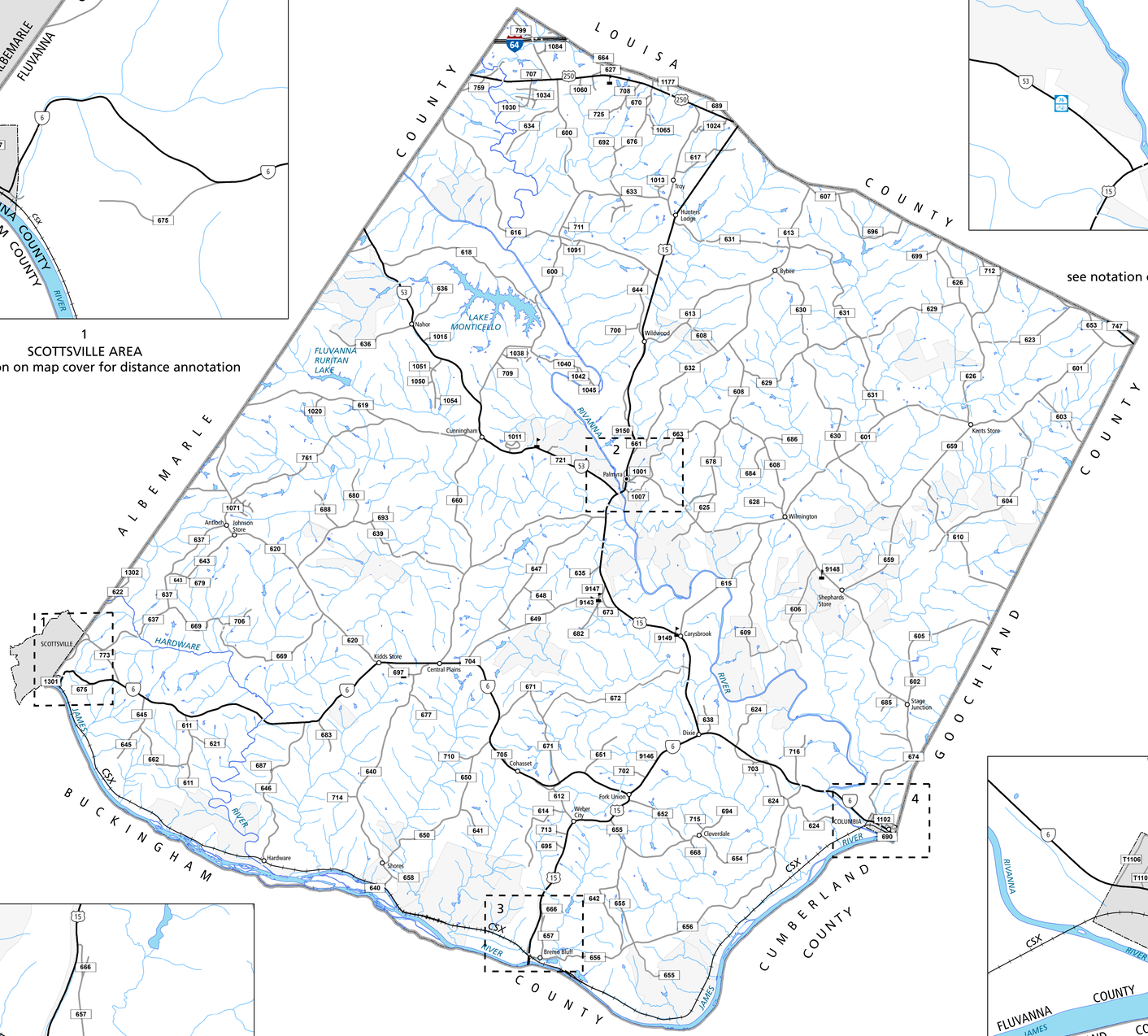

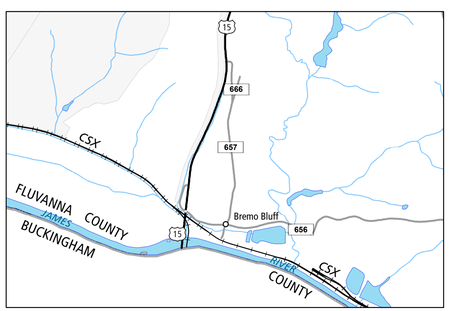

3
BREMO BLUFF AREA
see notation on map cover for distance annotation

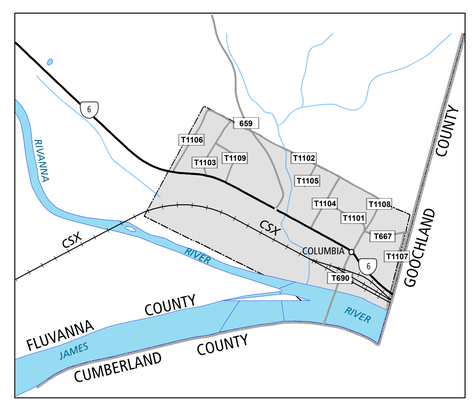

4
COLUMBIA AREA
see notation on map cover for distance annotation

TOTAL PRIMARY MILEAGE IN COUNTY 12/31/15: 59.18

SECONDARY MILEAGE TABULATION

TYPE	7/1/1932	7/1/1934	7/1/1941	TYPE	12/31/1950	12/31/1960	12/31/1970	12/31/1980	12/31/1990	12/31/2000	12/31/2015
BIT.SUR.,PAVED	0.81	9.91	30.10	HARD SURFACE	42.07	94.99	151.70	199.89	231.48	236.57	277.73
GRAVEL,SOIL,ETC.	51.32	123.51	177.50	ALL WEATHER SURFACE	18.70	88.78	79.38	87.27	56.14	51.99	15.73
GRADED & DRAINED	78.10	58.25	26.84	LIGHT SURFACE	170.38	90.34	50.94	0.00	0.00	0.00	0.00
UNIMPROVED	115.67	58.20	15.57	UNSURFACED	19.09	0.25	0.27	0.15	0.00	0.00	0.00
TOTAL MILEAGE	245.90	249.87	250.01	TOTAL MILEAGE	250.24	274.36	282.29	287.31	287.62	288.56	293.46

ROAD CLASSIFICATIONS

- Frontage Road
- Secondary Route
- State Route
- U.S. Route
- Urban Road
- LightSurface
- DividedHwyInterstate
- AllWeatherSurface
- Unsurfaced
- otherSurface
- BikeRoutes
- AppalachianTrail

MISCELLANEOUS

- Schools
- Seaports
- Park_RideLots

AIRPORTS

- Commercial
- General
- Millitary

RAILROADS

- Metro
- VARailroads

BOUNDARIES

- MilitaryAreas
- MagisterialDistricts
- Incorp_Areas
- Natural_LandCover

FEET: 0, 1320, 2640, 3960, 5280
METERS: 0, 500, 1000, 1500

The accuracy or completeness of this map is not guaranteed or warranted.
Map depicts state-maintained highway network as of May 1, 2017.
Copyright © 2017 by Commonwealth of Virginia
Department of Transportation, All Rights Reserved

AN INVENTORY OF STATE MAINTAINED ROADS