GLOUCESTER COUNTY, VA

VDOT
Virginia Department of Transportation

COUNTY ROAD MAP

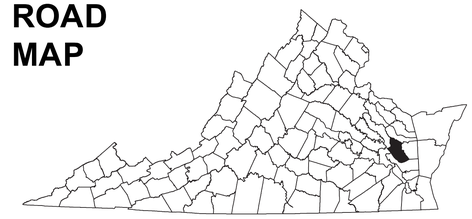

GLOUCESTER COUNTY

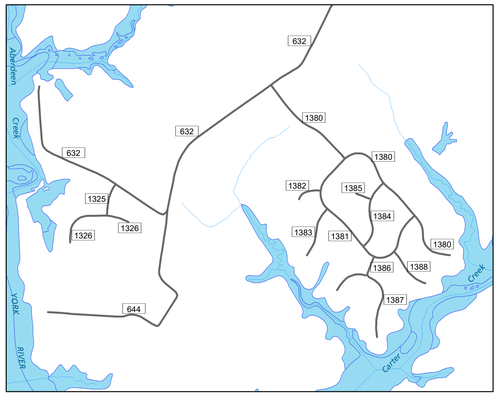

4
AREA SOUTH OF CLOPTON
(four times map scale)

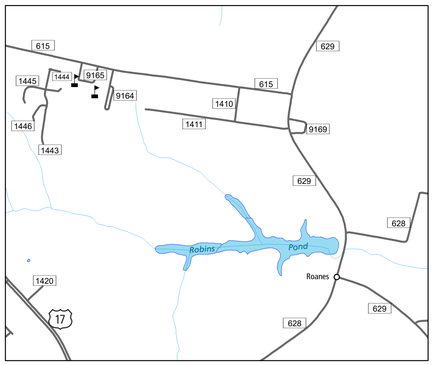

3
ROANES AREA
(four times map scale)

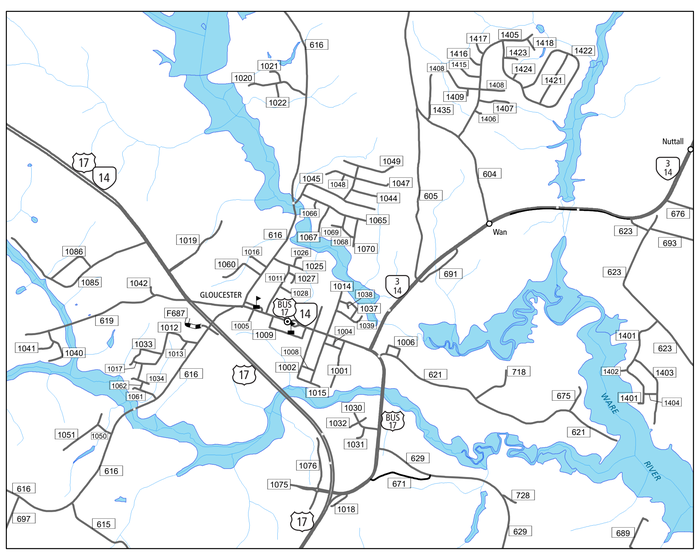

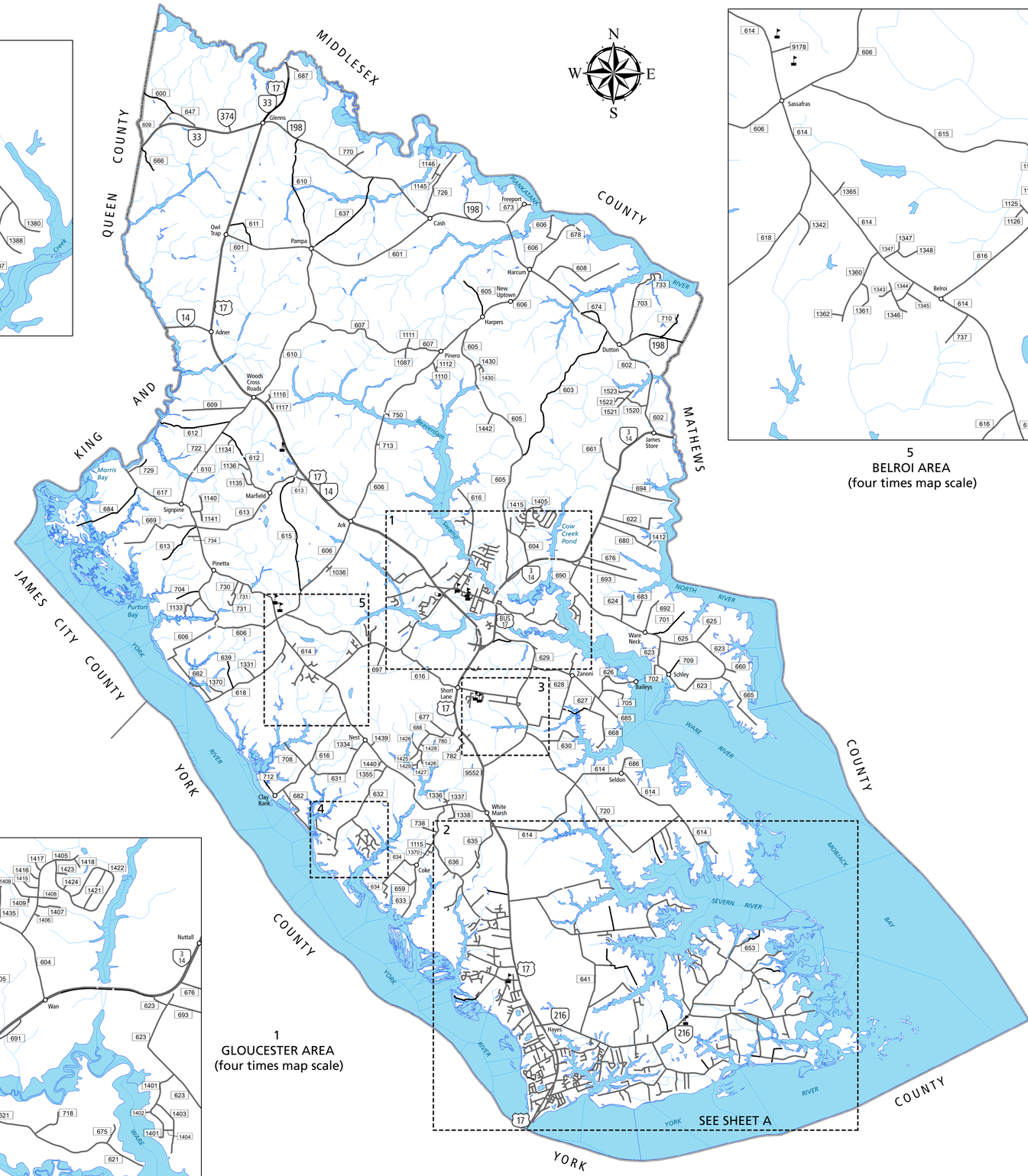

1
GLOUCESTER AREA
(four times map scale)

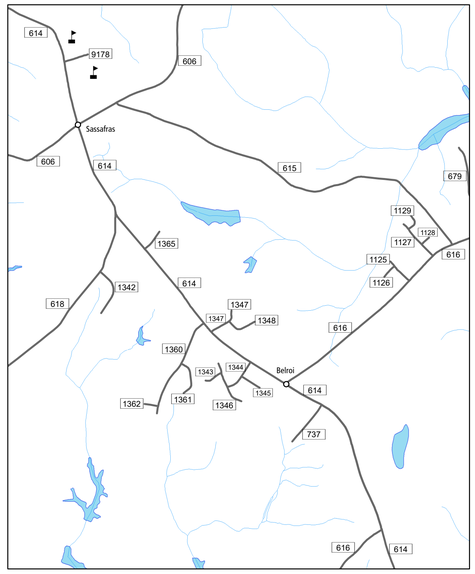

5
BELROI AREA
(four times map scale)

ROAD CLASSIFICATIONS

- Frontage Road
- Secondary Route
- State Route
- U.S. Route
- Urban Road
- LightSurface
- DividedHwyInterstate
- AllWeatherSurface
- Unsurfaced
- otherSurface
- BikeRoutes
- AppalachianTrail

MISCELLANEOUS

- Schools
- Seaports
- Park_RideLots

AIRPORTS

- Commercial
- General
- Millitary

RAILROADS

- Metro
- VARailroads
- Bridges & Culverts

BOUNDARIES

- MilitaryAreas
- MagisterialDistricts
- Incorp_Areas
- Natural_LandCover

MILES
0 1 2 3 4
0 1 2 3 4 5 6
KILOMETERS

The accuracy or completeness of this map is not guaranteed or warranted.
Map depicts state-maintained highway network as of November 1, 2016.
Copyright © 2016 by Commonwealth of Virginia
Department of Transportation, All Rights Reserved

AN INVENTORY OF STATE MAINTAINED ROADS

TOTAL PRIMARY MILEAGE IN COUNTY 12/31/15: 55.76

SECONDARY MILEAGE TABULATION

TYPE	7/1/1932	7/1/1934	7/1/1941	TYPE	12/31/1950	12/31/1960	12/31/1970	12/31/1980	12/31/1990	12/31/2000	12/31/2015
BIT.SUR.,PAVED	0.10	20.64	64.03	HARD SURFACE	122.57	165.82	206.25	227.92	254.78	272.94	305.91
GRAVEL,SOIL,ETC.	0.00	0.00	14.96	ALL WEATHER SURFACE	5.24	20.29	26.70	24.76	21.48	20.28	6.98
GRADED & DRAINED	125.79	166.90	109.02	LIGHT SURFACE	67.72	37.20	18.22	13.64	10.79	10.79	5.19
UNIMPROVED	69.16	6.70	9.56	UNSURFACED	20.84	2.18	2.28	2.78	0.00	0.00	0.00
TOTAL MILEAGE	195.05	194.24	197.57	TOTAL MILEAGE	216.37	225.49	253.45	269.10	287.05	304.01	318.11