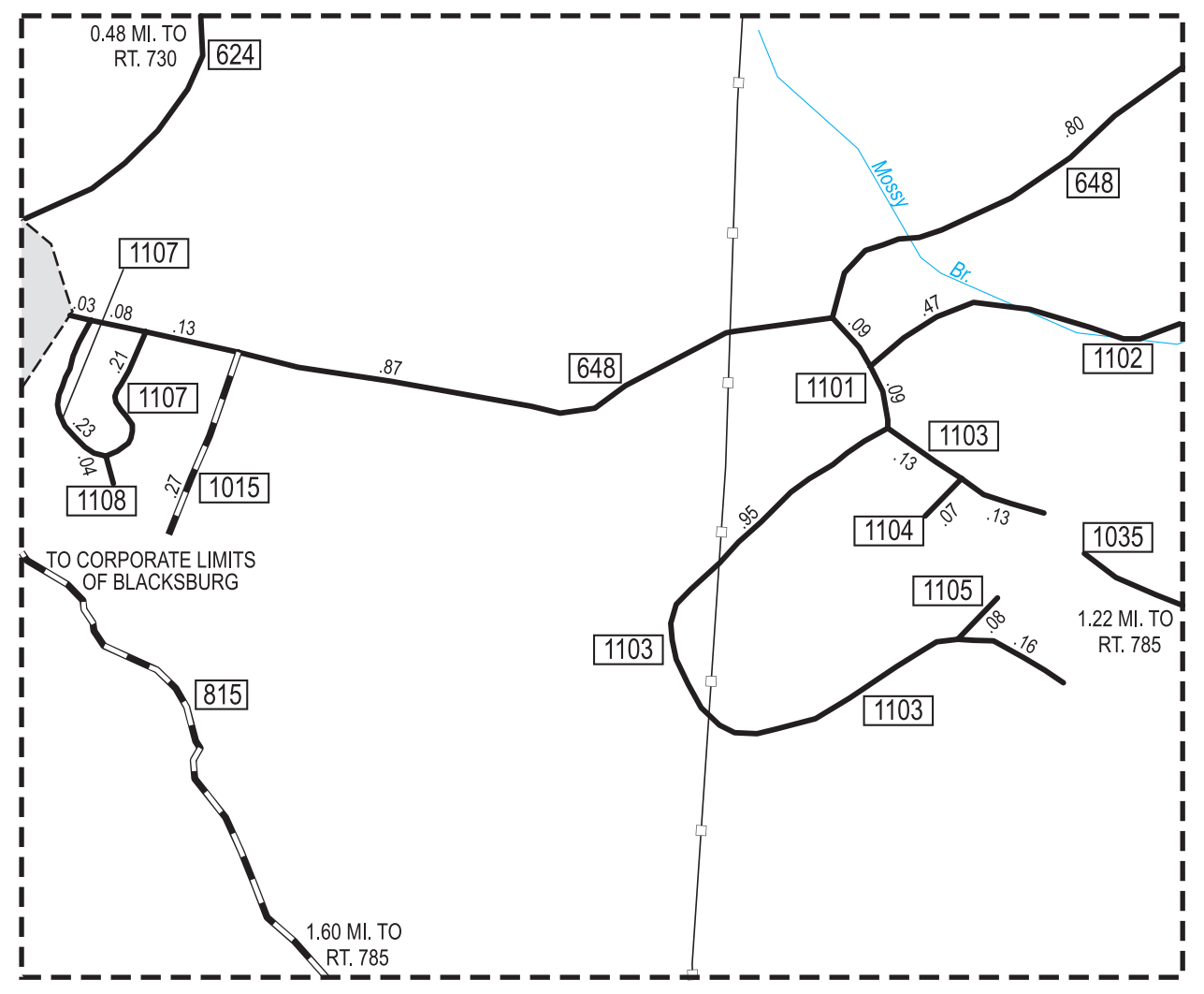

1
INDIAN RUN AREA
see notations on map cover for distance information

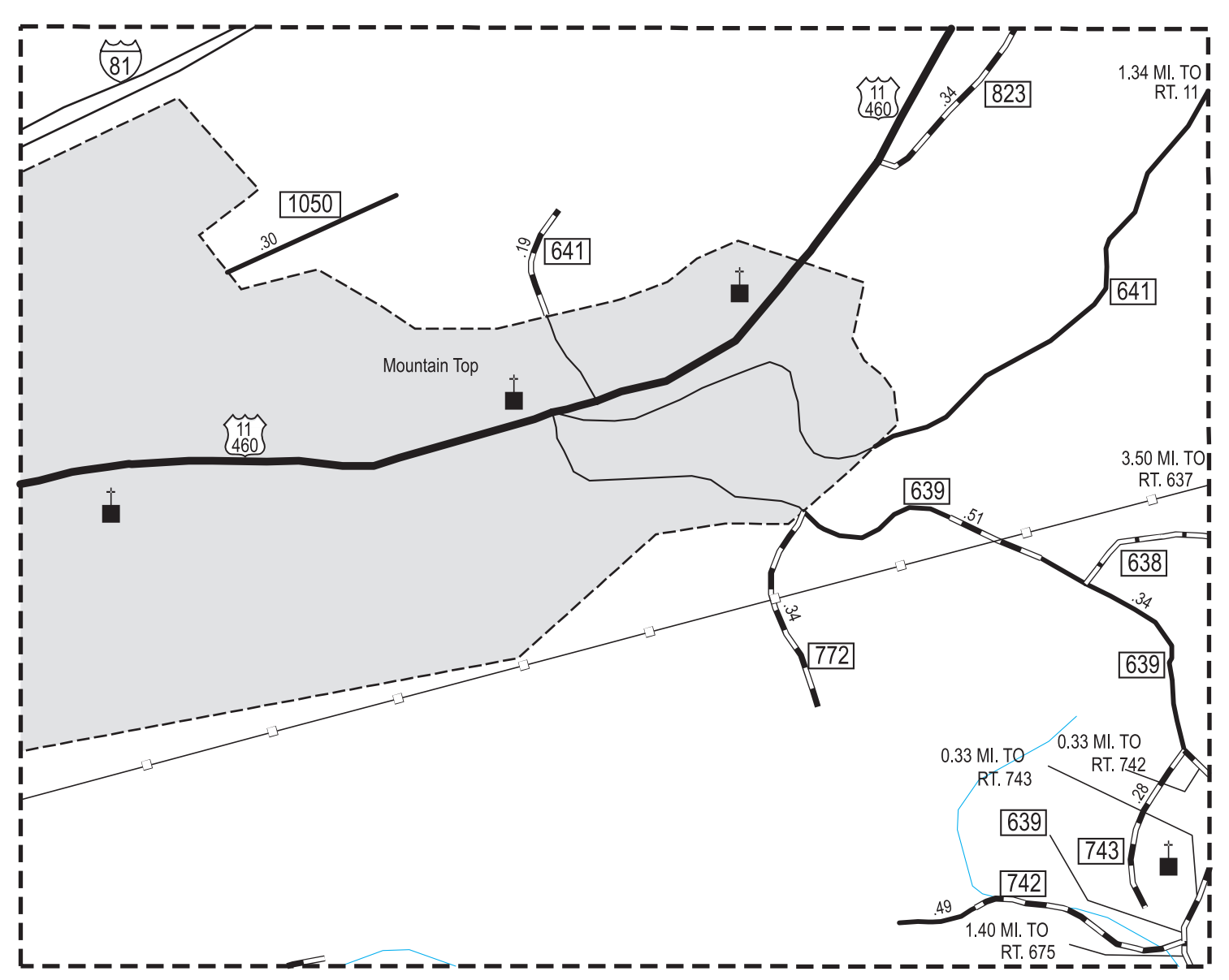

4
DEN HILL AREA
see notations on map cover for distance information

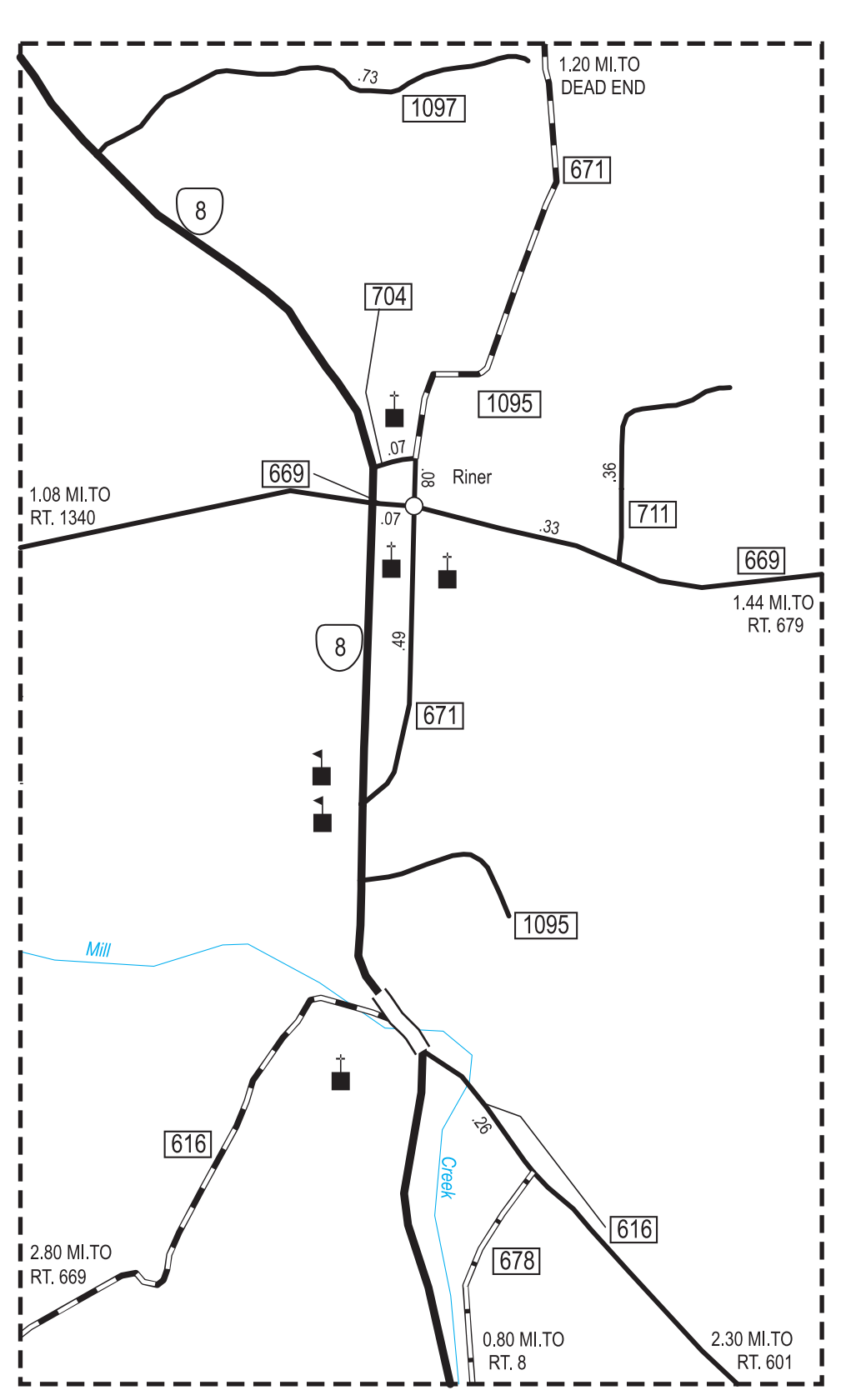

6
RINER AREA
see notations on map cover for distance information

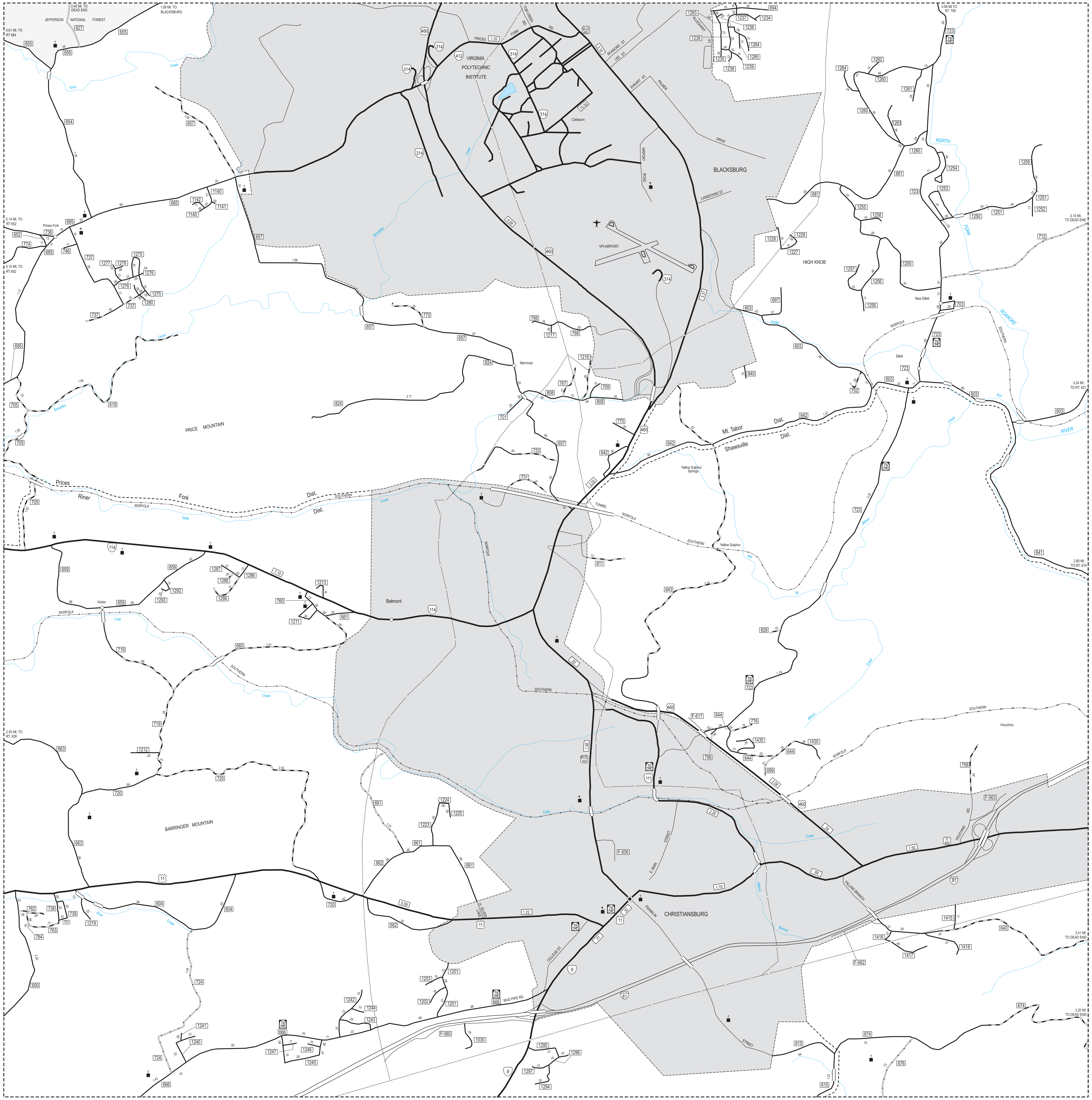

2
CHRISTIANSBURG-BLACKSBURG AREA
see notations on map cover for distance information

ROAD CLASSIFICATIONS
Divided Highway (Interstate)
Hard Surface
All Weather Surface
Light Surface
Unsurfaced

HIGHWAY ROUTE SIGNS
Interstate Highway
US Highway
VA Primary Highway
VA Secondary Highway
Frontage Road
Forest Highway
US Bicycle Route

RAILROADS
Single Track
Two or More Tracks
Regional Metro

BOUNDARIES
State Line
County Line
Magisterial District Line
Incorporated Town or City
Park, Reservation, or Forest Boundary

CITY AND VILLAGE CENTERS
State Capital
County Seat
Town or Village

MISCELLANEOUS
Place of Worship
School
Park & Ride Lot
Transmission Line
Bridge
Primary Road Distances

PORTS
Seaport
Military Airport
Commercial Airport
Other Airport

Request for information on roads shown on this map should be addressed to Salem District Administrator, Virginia Department of Transportation 731 Harrison Avenue, Salem, VA 24153 540-387-5320 (TTY users, call 711)

DISTANCES SHOWN ON MAP MAY NOT BE OFFICIAL DISTANCES. Distances shown on Primary Roads are between Primary Road intersections and/or county lines. Distances shown on Secondary Roads are between intersections and corporate limits or county lines. Magisterial District Boundary lines shown parallel to features such as roads, streams, etc. are on the center line of such features. The accuracy or completeness of this map is not guaranteed or warranted.

Map depicts state-maintained highway network as of January 1, 2001.
Copyright © 2004 by Commonwealth of Virginia Department of Transportation, All Rights Reserved

MONTGOMERY COUNTY, VA

VDOT Virginia Department of Transportation

COUNTY ROAD MAP

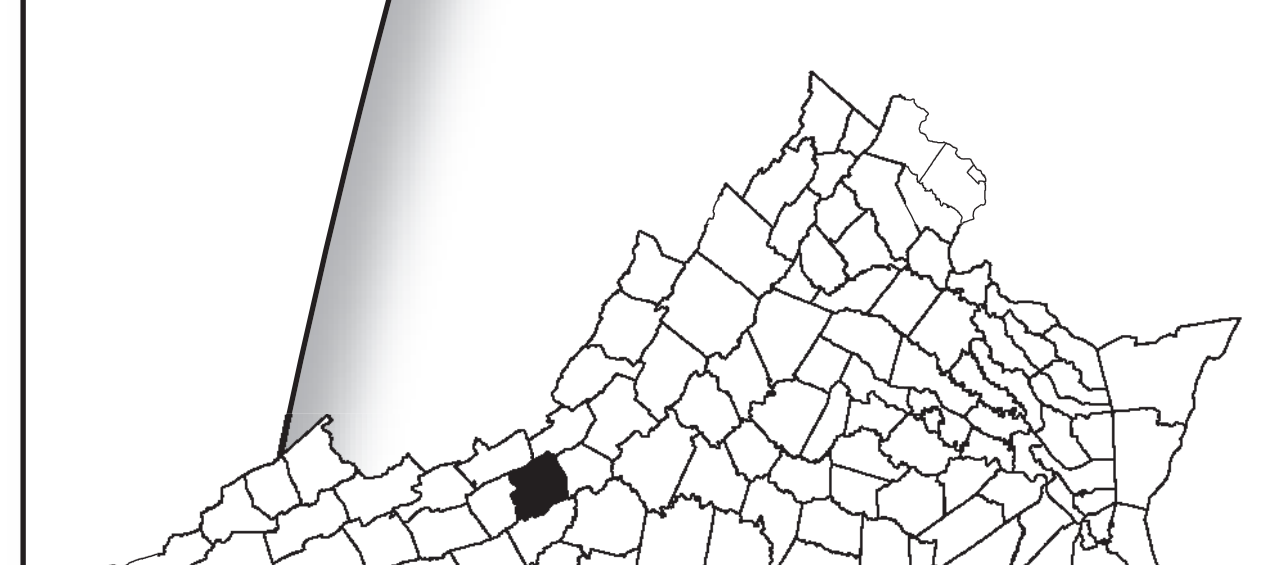

MONTGOMERY COUNTY

Supplement A

FEET
0 1320 2640 3960 5280
0 500 1000 1500
METERS

AN INVENTORY OF STATE-MAINTAINED ROADS