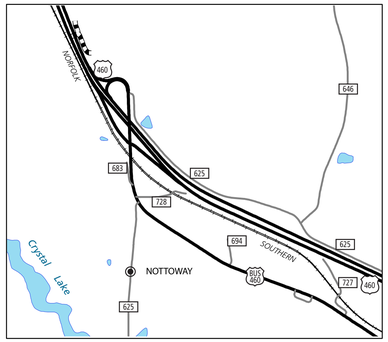

1
NOTTOWAY AREA
(four times map scale)

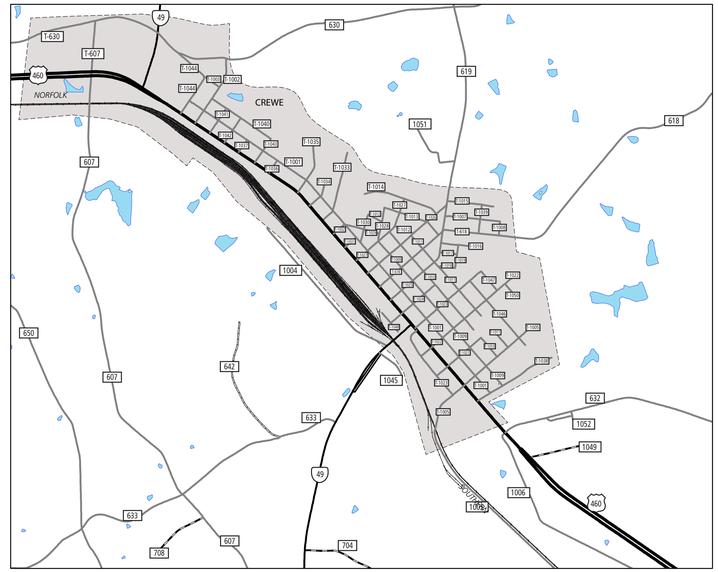

4
CREWE AREA
(four times map scale)

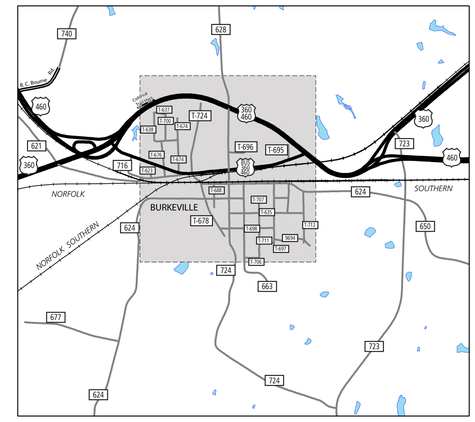

2
BURKEVILLE AREA
(four times map scale)

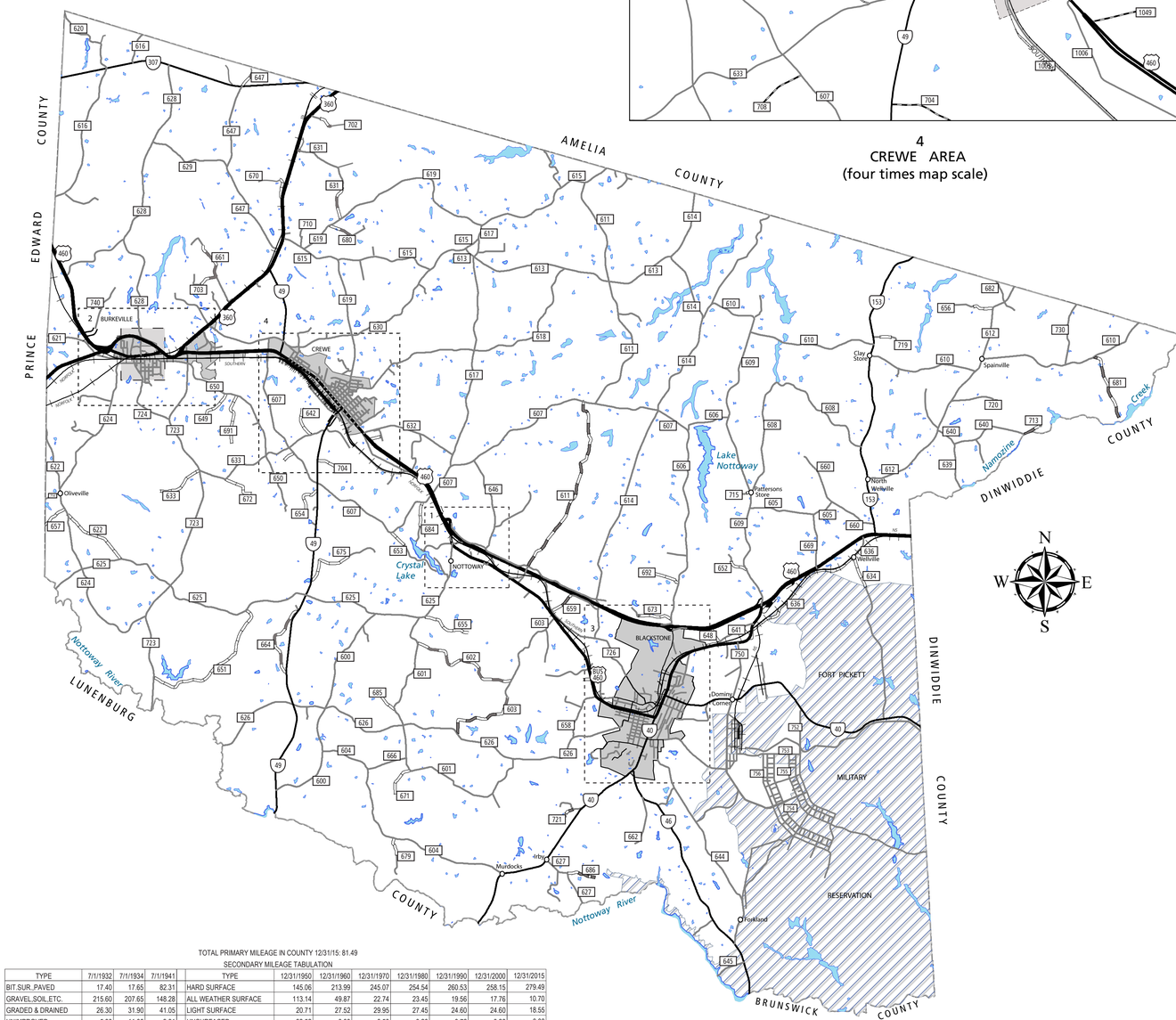

TOTAL PRIMARY MILEAGE IN COUNTY 12/31/15: 81.49

SECONDARY MILEAGE TABULATION

TYPE	7/1/1932	7/1/1934	7/1/1941	TYPE	12/31/1950	12/31/1960	12/31/1970	12/31/1980	12/31/1990	12/31/2000	12/31/2015
BIT.SUR._PAVED	17.40	17.65	82.31	HARD SURFACE	145.06	213.99	245.07	254.54	260.53	258.15	279.49
GRAVEL,SOIL,ETC.	215.60	207.65	148.28	ALL WEATHER SURFACE	113.14	49.87	22.74	23.45	19.56	17.76	10.70
GRADED & DRAINED	26.30	31.90	41.05	LIGHT SURFACE	20.71	27.52	29.95	27.45	24.60	24.60	18.55
UNIMPROVED	5.90	11.00	3.91	UNSURFACED	33.52	0.00	0.50	0.20	0.76	0.28	0.00
TOTAL MILEAGE	265.20	268.20	275.55	TOTAL MILEAGE	312.43	291.38	298.26	305.64	305.45	300.79	308.77

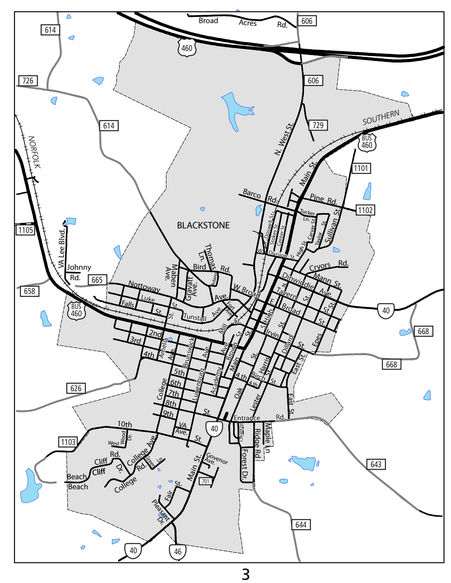

3
BLACKSTONE AREA
(four times map scale)

NOTTOWAY COUNTY, VA

VDOT
Virginia Department of Transportation

COUNTY ROAD MAP

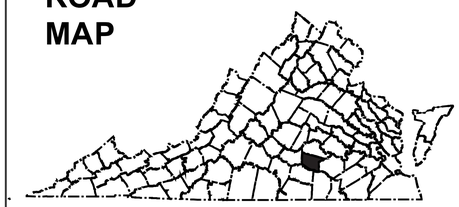

NOTTOWAY COUNTY

ROAD CLASSIFICATIONS

- Frontage Road
- Secondary Route
- State Route
- U.S. Route
- Urban Road
- Light Surface
- Divided Hwy Interstate
- All Weather Surface
- Unsurfaced
- Other Surface
- Bike Routes
- AppalachianTrail

MISCELLANEOUS

- Schools
- Seaports
- Park Ride Lots

AIRPORTS

- Commercial
- General
- Millitary

RAILROADS

- Metro
- Railroads
- Bridges

BOUNDARIES

- Military Areas
- Magisterial Districts
- Incorporated Areas
- Natural Land Cover

MILES 0 1 2 3 4
KILOMETERS 0 1 2 3 4 5 6

The accuracy or completeness of this map is not guaranteed or warranted.
Map depicts state-maintained highway network as of June 1, 2016.
Copyright © 2016 by Commonwealth of Virginia
Department of Transportation, All Rights Reserved.

AN INVENTORY OF STATE MAINTAINED ROADS