RICHMOND COUNTY, VA

VDOT
Virginia Department of Transportation

COUNTY ROAD MAP

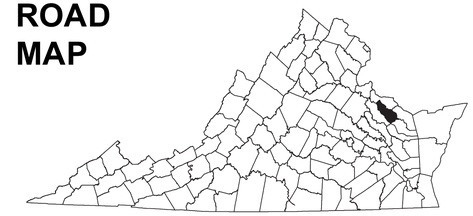

RICHMOND COUNTY

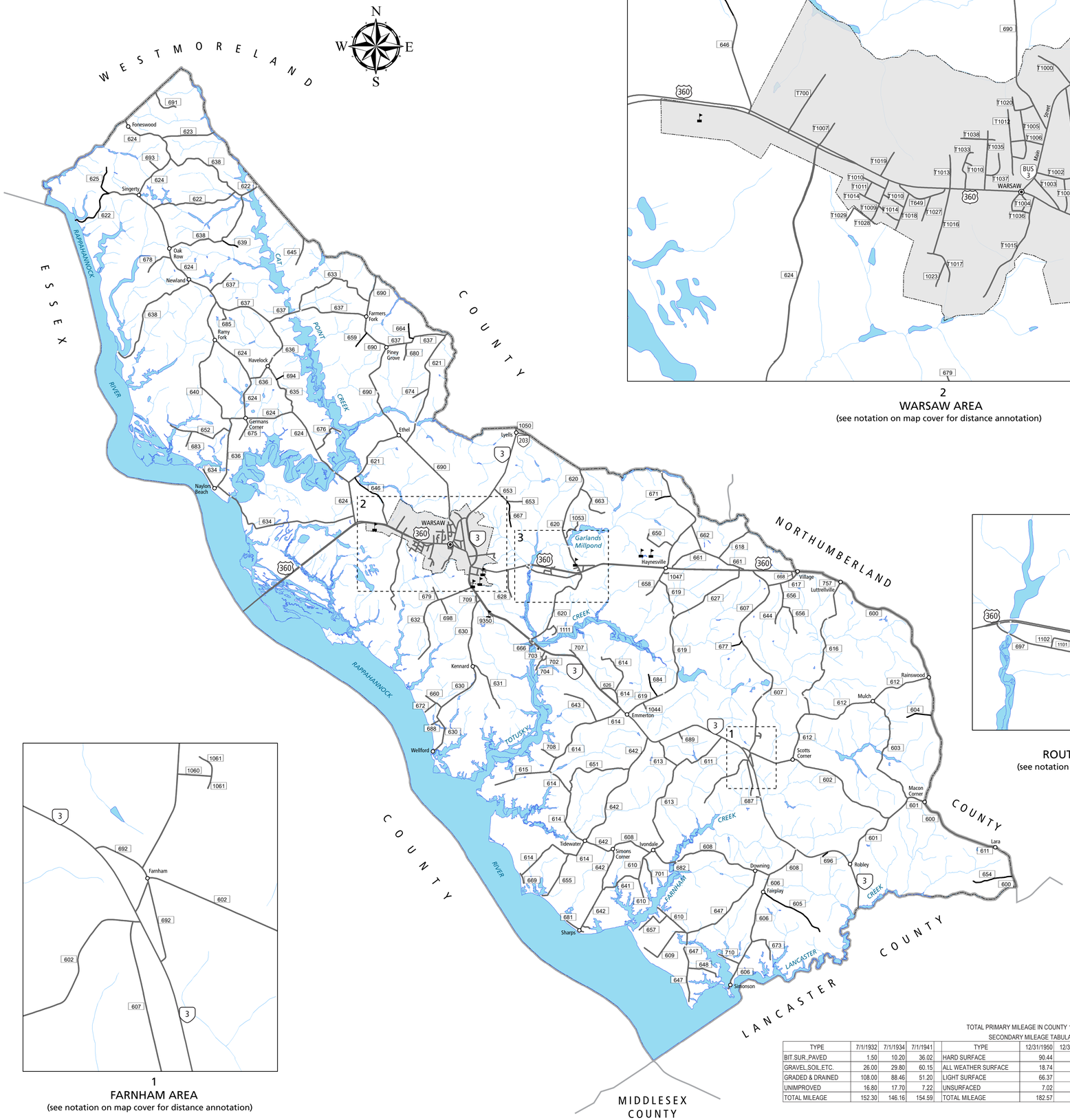

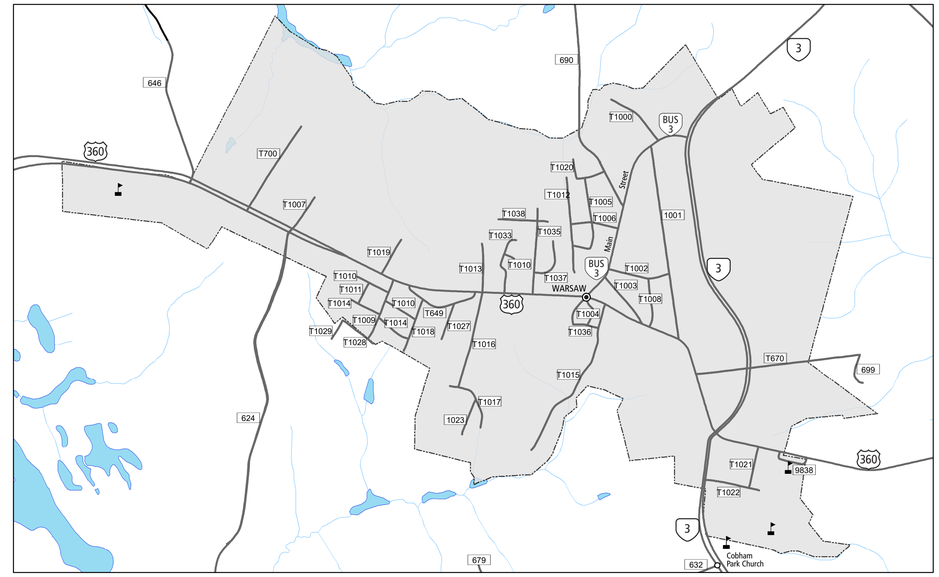

2
WARSAW AREA
(see notation on map cover for distance annotation)

1
FARNHAM AREA
(see notation on map cover for distance annotation)

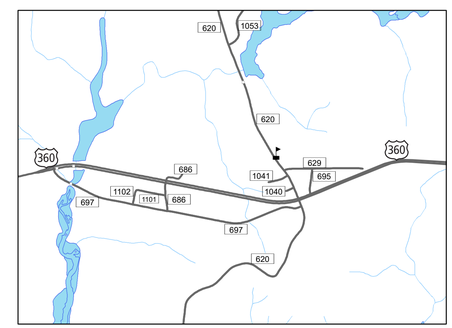

3
ROUTE 360 EAST OF WARSAW
(see notation on map cover for distance annotation)

TOTAL PRIMARY MILEAGE IN COUNTY 12/31/15: 34.57

SECONDARY MILEAGE TABULATION

TYPE	7/1/1932	7/1/1934	7/1/1941	TYPE	12/31/1950	12/31/1960	12/31/1970	12/31/1980	12/31/1990	12/31/2000	12/31/2015
BIT.SUR.,PAVED	1.50	10.20	36.02	HARD SURFACE	90.44	157.37	179.69	187.96	191.14	196.42	202.59
GRAVEL,SOIL,ETC.	26.00	29.80	60.15	ALL WEATHER SURFACE	18.74	17.19	14.22	14.64	13.22	10.97	5.88
GRADED & DRAINED	108.00	88.46	51.20	LIGHT SURFACE	66.37	25.27	8.97	3.14	2.50	2.50	2.50
UNIMPROVED	16.80	17.70	7.22	UNSURFACED	7.02	1.13	0.49	0.00	0.00	0.00	0.00
TOTAL MILEAGE	152.30	146.16	154.59	TOTAL MILEAGE	182.57	200.96	203.37	205.74	206.86	209.89	210.99

ROAD CLASSIFICATIONS

- Frontage Road
- Secondary Route
- State Route
- U.S. Route
- Urban Road
- LightSurface
- DividedHwyInterstate
- AllWeatherSurface
- Unsurfaced
- otherSurface
- BikeRoutes
- AppalachianTrail

MISCELLANEOUS

- Schools
- Seaports
- Park_RideLots

AIRPORTS

- Commercial
- General
- Millitary

RAILROADS

- Metro
- VARailroads

BOUNDARIES

- MilitaryAreas
- MagisterialDistricts
- Incorp_Areas
- Natural_LandCover

MILES
0 1 2 3 4
0 1 2 3 4 5 6
KILOMETERS

The accuracy or completeness of this map is not guaranteed or warranted.
Map depicts state-maintained highway network as of November 1, 2016.
Copyright © 2016 by Commonwealth of Virginia
Department of Transportation, All Rights Reserved

AN INVENTORY OF STATE MAINTAINED ROADS