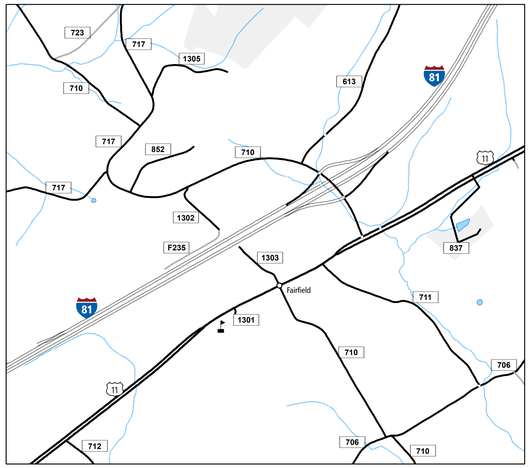

5
FAIRFIELD AREA
(four times map scale)

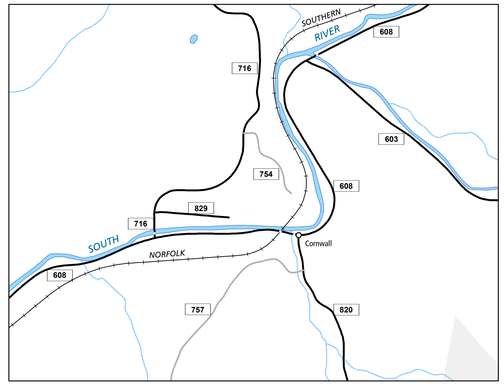

6
CORNWALL AREA
(four times map scale)

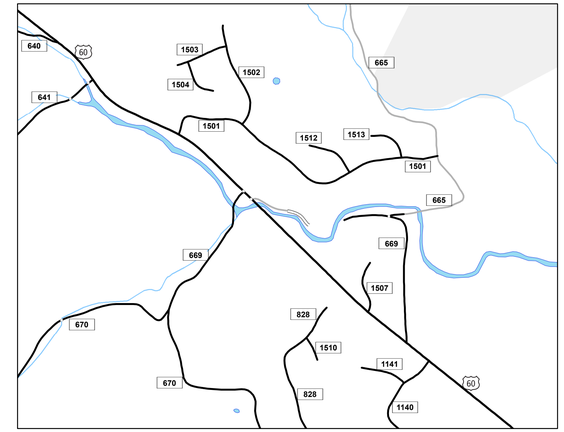

7
AREA N.W. OF LEXINGTON
(four times map scale)

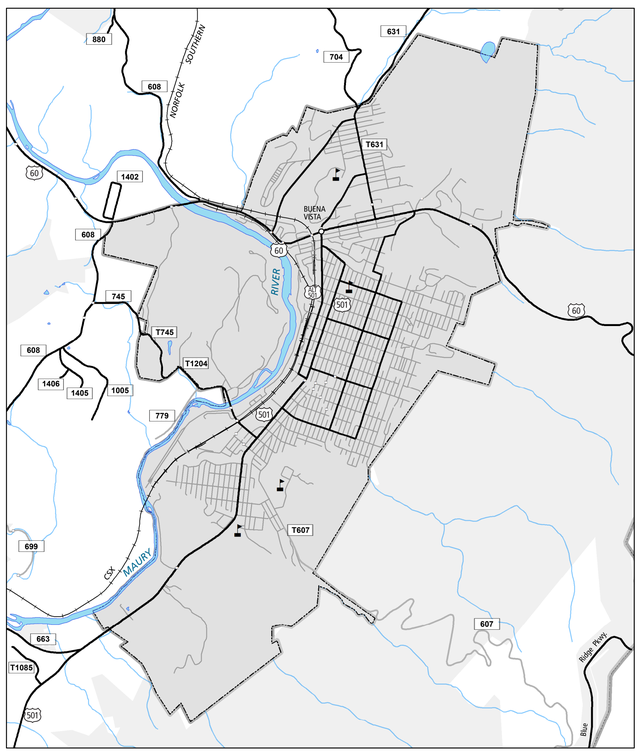

10
BUENA VISTA AREA
(four times map scale)

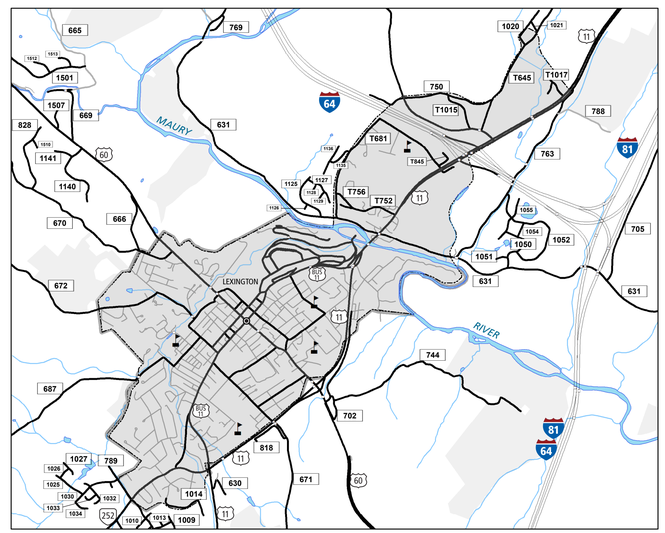

8
LEXINGTON AREA
(four times map scale)

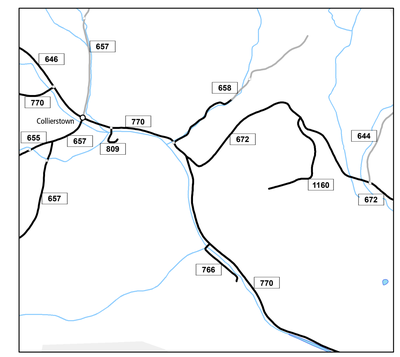

9
COLLIERSTOWN AREA
(four times map scale)

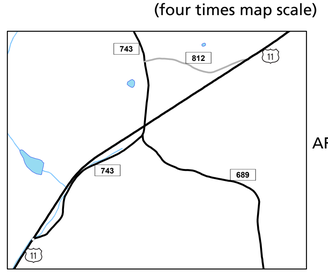

12
AREA NORTH OF NATURAL BRIDGE
(four times map scale)

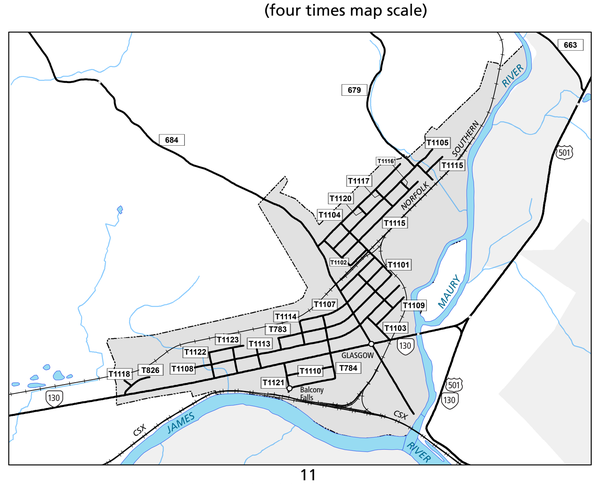

11
GLASGOW AREA
(four times map scale)

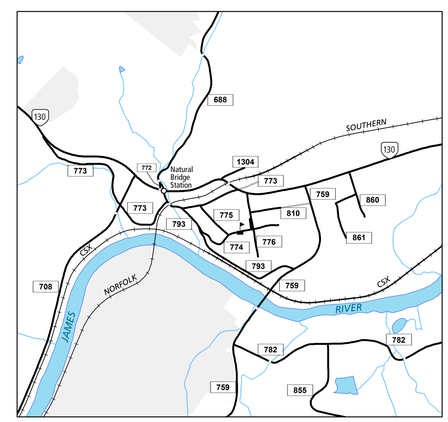

13
NATURAL BRIDGE STATION AREA
(four times map scale)

ROCKBRIDGE COUNTY, VA

VDOT
Virginia Department of Transportation

N
W E
S

COUNTY ROAD MAP

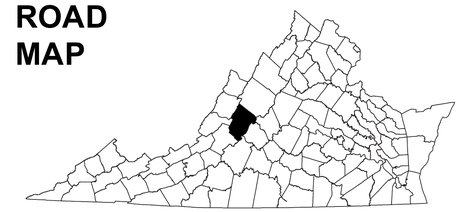

ROCKBRIDGE COUNTY

ROAD CLASSIFICATIONS

- Frontage Road
- Secondary Route
- State Route
- U.S. Route
- Urban Road
- LightSurface
- DividedHwyInterstate
- AllWeatherSurface
- Unsurfaced
- otherSurface
- BikeRoutes
- AppalachianTrail

MISCELLANEOUS

- Schools
- Seaports
- Park_RideLots

AIRPORTS

- Commercial
- General
- Millitary

RAILROADS

- Metro
- VARailroads

BOUNDARIES

- MilitaryAreas
- MagisterialDistricts
- Incorp_Areas
- Natural_LandCover

FEET
0 1320 2640 3960 5280
0 500 1000 1500
METERS

The accuracy or completeness of this map is not guaranteed or warranted.
Map depicts state-maintained highway network as of September 1, 2017.
Copyright © 2017 by Commonwealth of Virginia
Department of Transportation, All Rights Reserved

AN INVENTORY OF STATE MAINTAINED ROADS