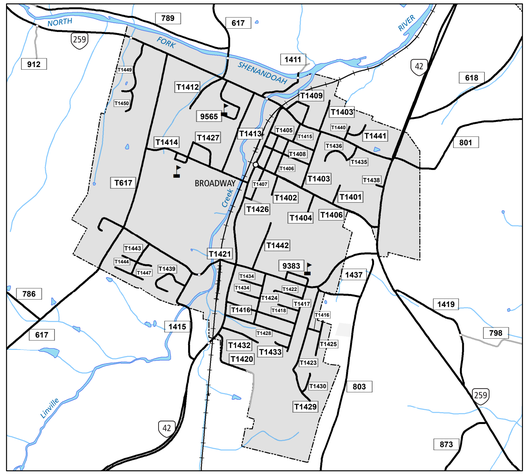

5
BROADWAY AREA
(see notations on map cover for distance information)

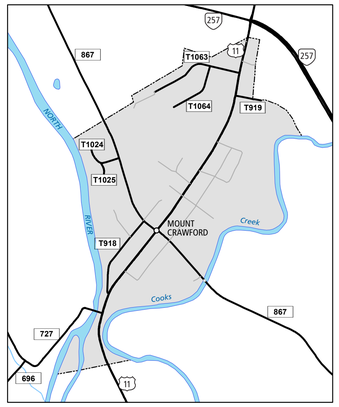

7
MOUNT CRAWFORD AREA
(see notations on map cover for distance information)

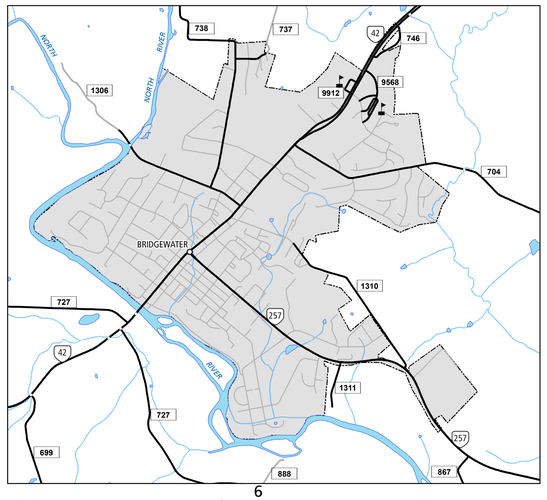

6
BRIDGEWATER AREA
(see notations on map cover for distance information)

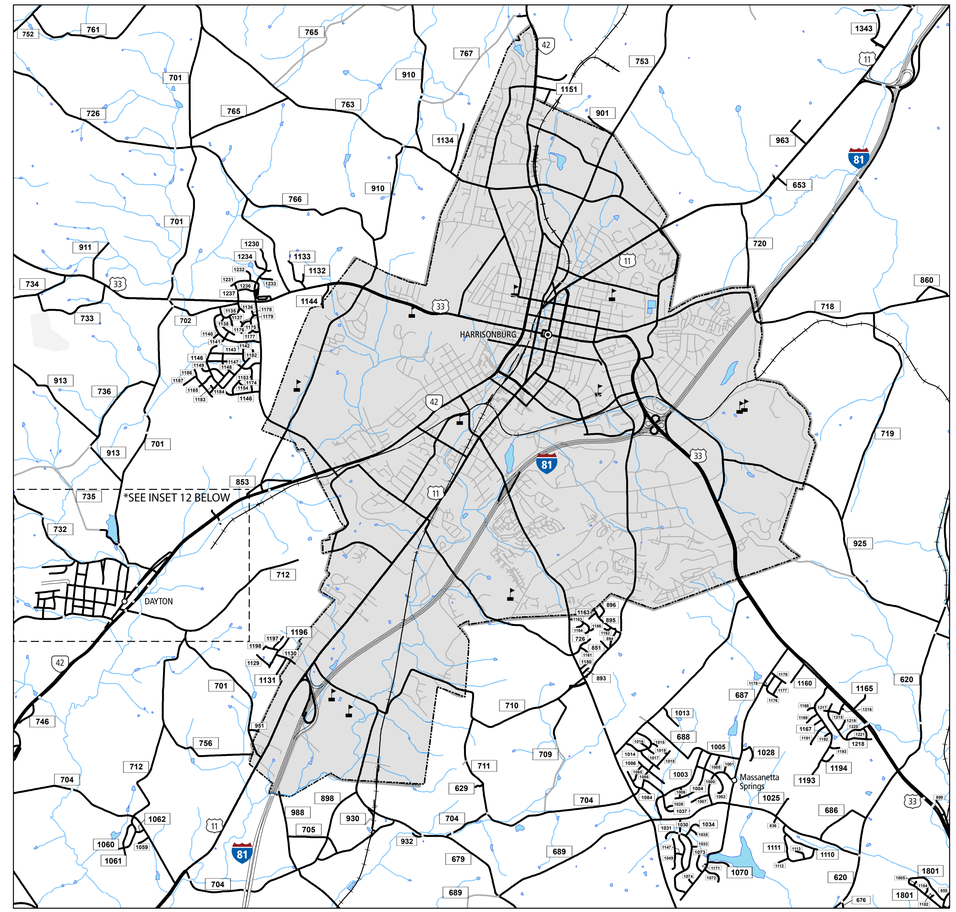

10
HARRISONBURG AREA
(see notations on map cover for distance information)

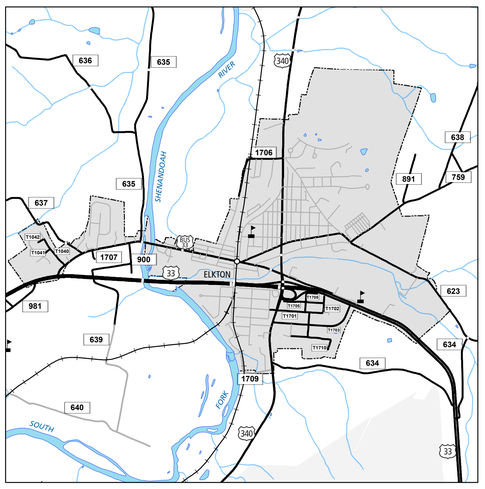

9
ELKTON AREA
(see notations on map cover for distance information)

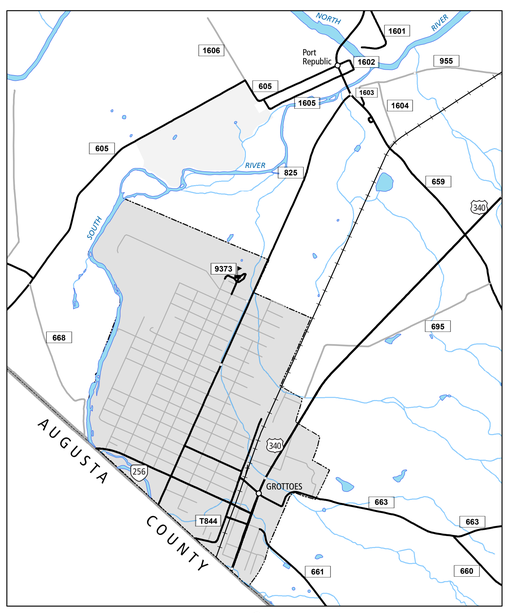

8
GROTTOES AREA
(see notations on map cover for distance information)

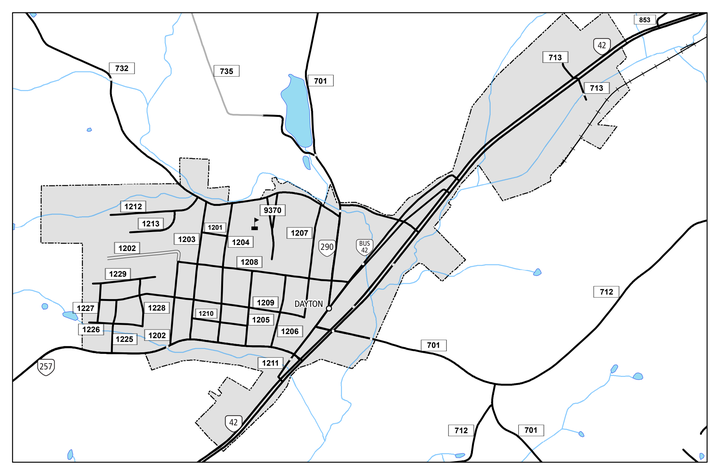

12
DAYTON AREA
(see notations on map cover for distance information)

ROCKINGHAM COUNTY, VA

VDOT
Virginia Department of Transportation

N
W E
S

COUNTY ROAD MAP

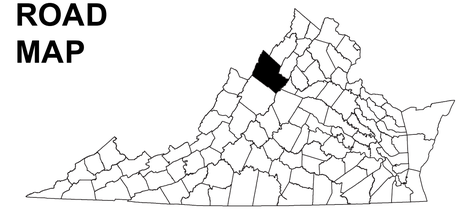

ROCKINGHAM COUNTY

ROAD CLASSIFICATIONS

- Frontage Road
- Secondary Route
- State Route
- U.S. Route
- Urban Road
- LightSurface
- DividedHwyInterstate
- AllWeatherSurface
- Unsurfaced
- otherSurface
- BikeRoutes
- AppalachianTrail

MISCELLANEOUS

- Schools
- Seaports
- Park_RideLots

AIRPORTS

- Commercial
- General
- Millitary

RAILROADS

- Metro
- VARailroads

BOUNDARIES

- MilitaryAreas
- MagisterialDistricts
- Incorp_Areas
- Natural_LandCover

FEET 0 880 1760 2640 3520
METERS 0 200 400 600 800 1000

The accuracy or completeness of this map is not guaranteed or warranted.
Map depicts state-maintained highway network as of September 1, 2017.
Copyright © 2017 by Commonwealth of Virginia
Department of Transportation, All Rights Reserved

AN INVENTORY OF STATE MAINTAINED ROADS

Supplement A