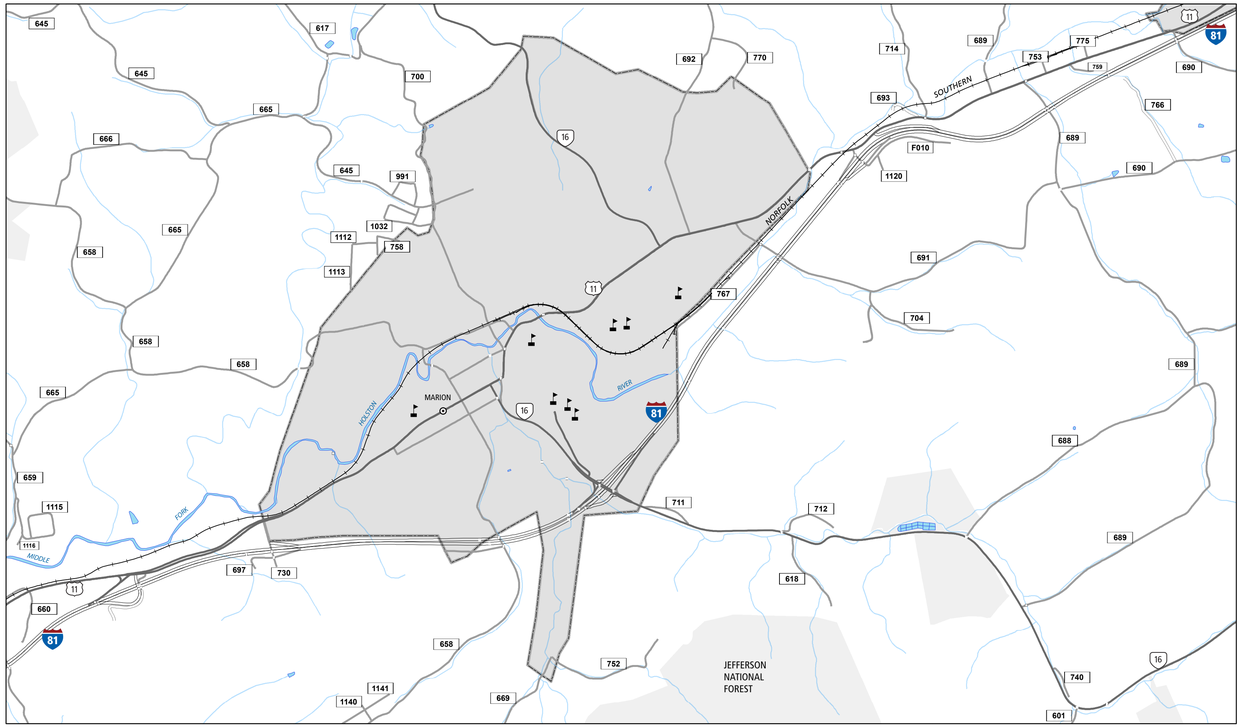


2
MARION AREA

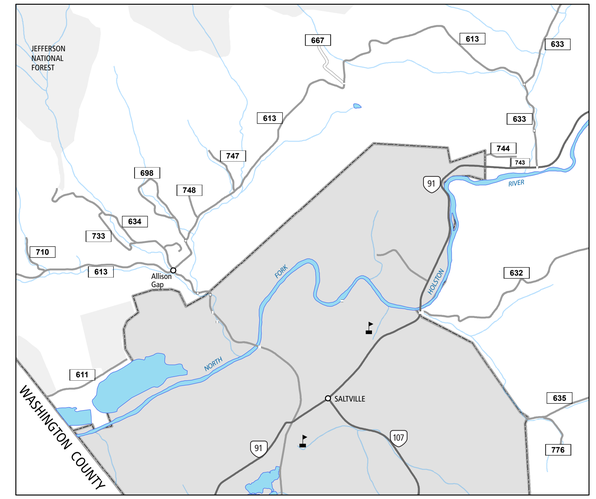


4
SALTVILLE AREA

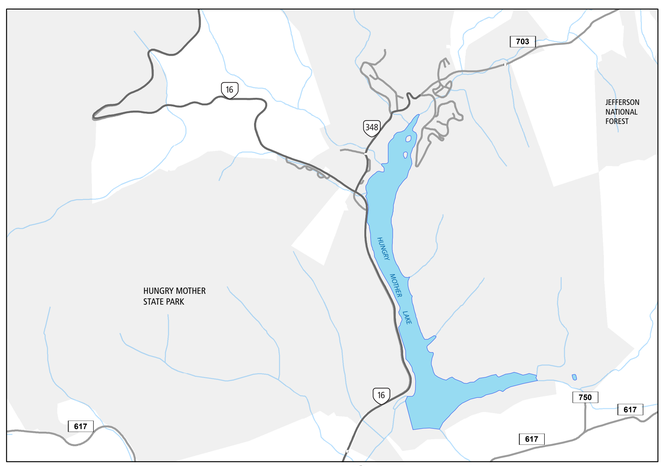


3
HUNGRY MOTHER STATE PARK

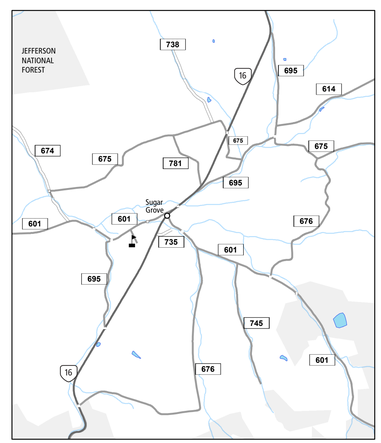


6
SUGAR GROVE AREA

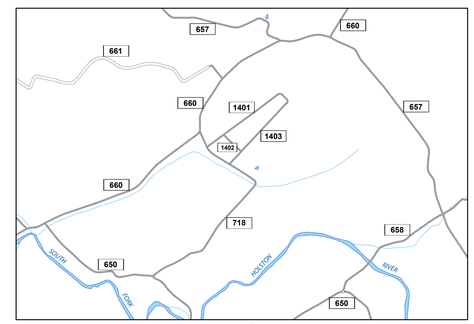


8
ADWOLFE AREA

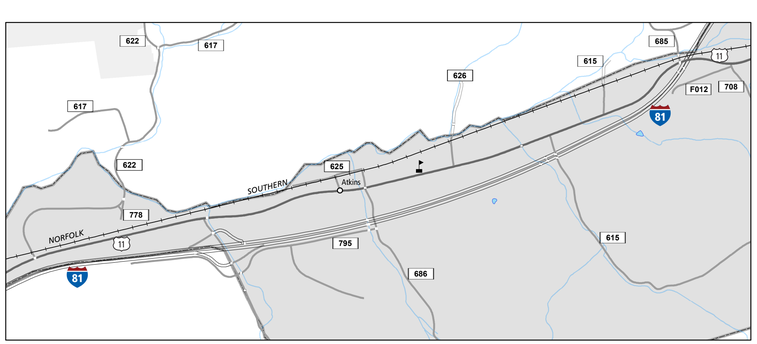


7 - ATKINS AREA

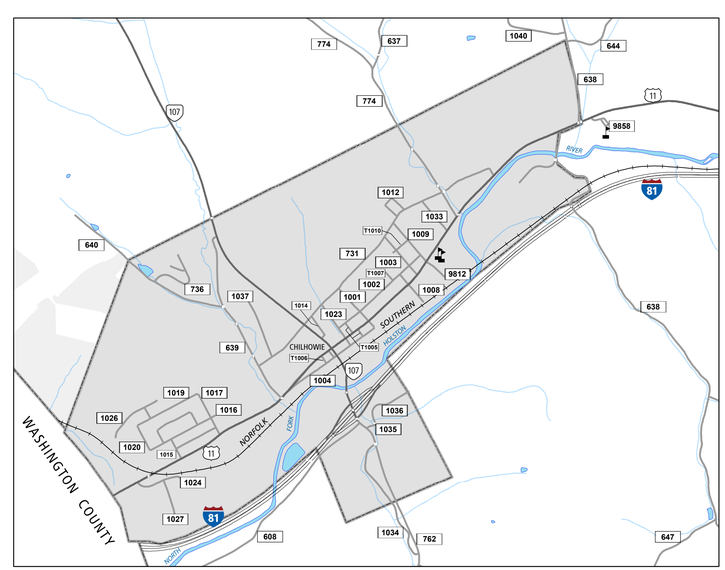


5
CHILHOWIE AREA

# SMYTH COUNTY, VA

VDOT
Virginia Department of Transportation

N
W E
S

## COUNTY ROAD MAP

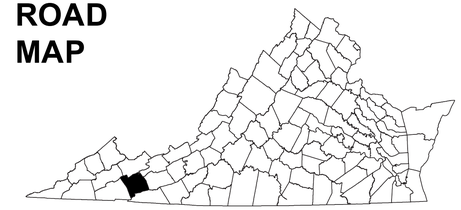

## SMYTH COUNTY

**ROAD CLASSIFICATIONS**

- Frontage Road
- Secondary Route
- State Route
- U.S. Route
- Urban Road
- LightSurface
- DividedHwyInterstate
- AllWeatherSurface
- Unsurfaced
- otherSurface
- BikeRoutes
- AppalachianTrail

**MISCELLANEOUS**

- Schools
- Seaports
- Park_RideLots

**AIRPORTS**

- Commercial
- General
- Military

**RAILROADS**

- Metro
- VARailroads

**BOUNDARIES**

- MilitaryAreas
- MagisterialDistricts
- Incorp_Areas
- Natural_LandCover

FEET 0 880 1760 2640 3520
METERS 0 200 400 600 800 1000

The accuracy or completeness of this map is not guaranteed or warranted.
Map depicts state-maintained highway network as of September 1, 2019.
Copyright © 2018 by Commonwealth of Virginia
Department of Transportation, All Rights Reserved

*AN INVENTORY OF STATE MAINTAINED ROADS*

*Supplement Sheet A*