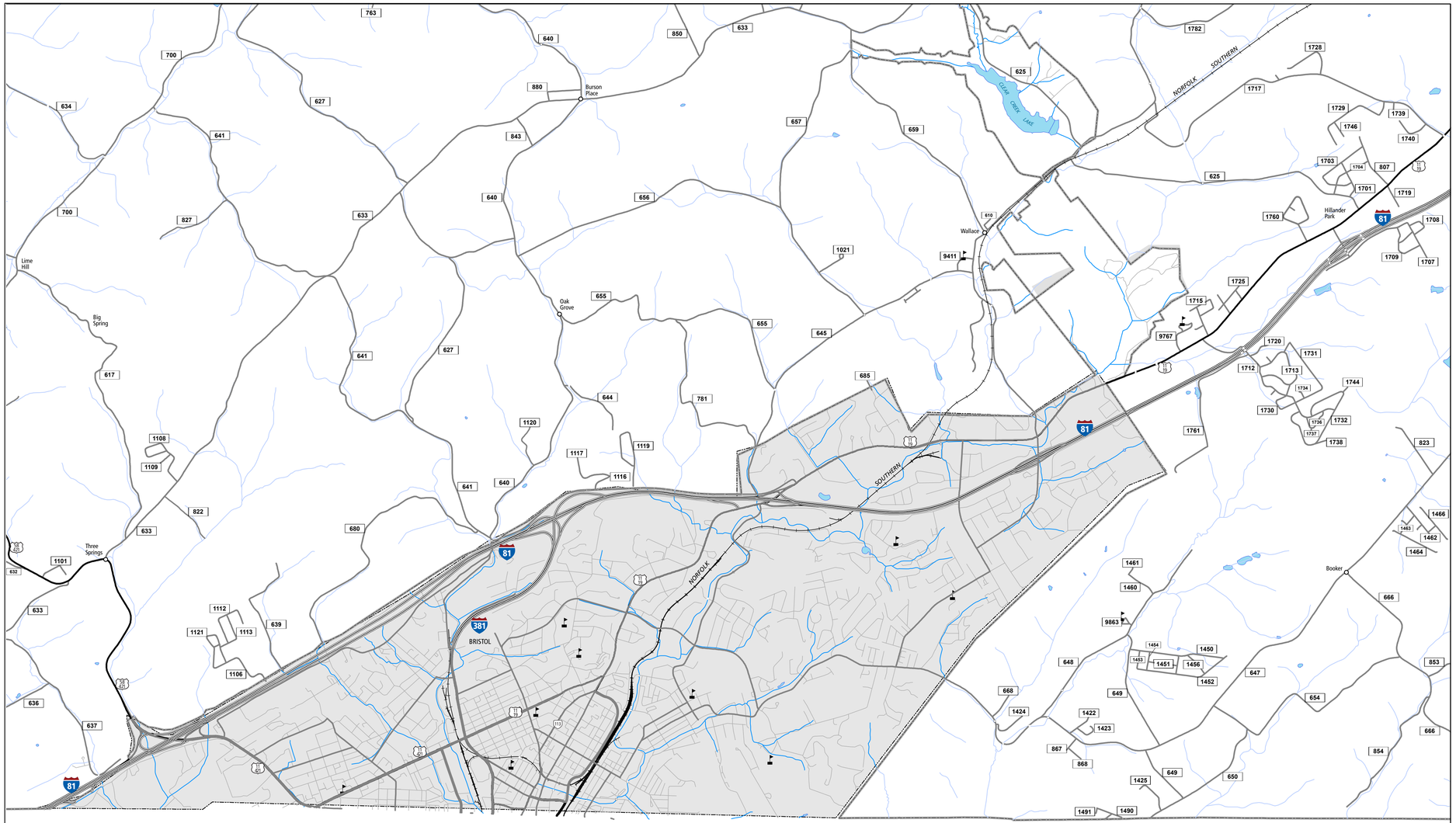

1
BRISTOL AREA

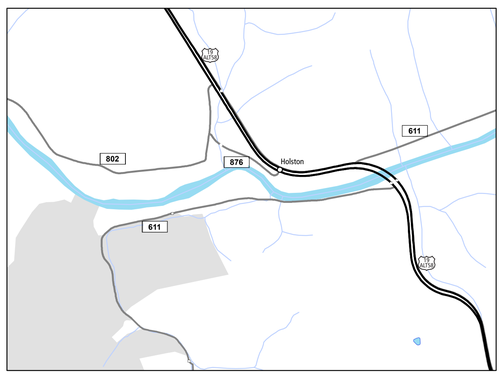

6
HOLSTON AREA

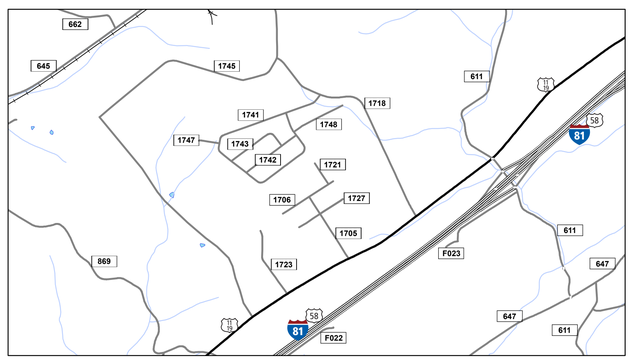

8
SOUTHWEST OF ABINGDON AREA

WASHINGTON COUNTY, VA

VDOT
Virginia Department of Transportation

N
W E
S

COUNTY ROAD MAP

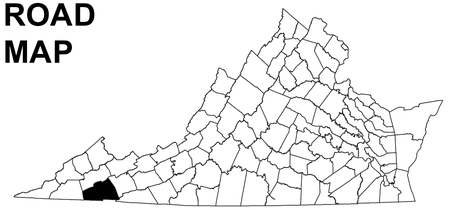

WASHINGTON COUNTY

ROAD CLASSIFICATIONS

- Frontage Road
- Secondary Route
- State Route
- U.S. Route
- Urban Road
- LightSurface
- DividedHwyInterstate
- AllWeatherSurface
- Unsurfaced
- otherSurface
- BikeRoutes
- AppalachianTrail

MISCELLANEOUS

- Schools
- Seaports
- Park_RideLots

AIRPORTS

- Commercial
- General
- Military

RAILROADS

- Metro
- VARailroads

BOUNDARIES

- MilitaryAreas
- MagisterialDistricts
- Incorp_Areas
- Natural_LandCover

FEET
0 880 1760 2640 3520
0 200 400 600 800 1000
METERS

The accuracy or completeness of this map is not guaranteed or warranted.
Map depicts state-maintained highway network as of September 1, 2019.
Copyright © 2020 by Commonwealth of Virginia
Department of Transportation, All Rights Reserved

SUPPLEMENT SHEET A

AN INVENTORY OF STATE MAINTAINED ROADS